

ÍNDICE DESENHOS GRÁFICOS

I. EXISTENTE [E.07]

Planta de localização e Implantação do Conjunto	[1:2000] [1:500]	E.00
Plantas do Conjunto das Pré-Existências	[1:200]	E.01-E.02
Perfis do Conjunto das Pré-Existências	[1:200]	E.03
Plantas Casarão	[1:100]	E.04
Cortes e Alçados Casarão	[1:100]	E.05
Plantas, Cortes e Alçados Palheiro	[1:100]	E.06
Plantas, Cortes e Alçados Lagar	[1:100]	E.07

II. ALTERAÇÕES (vermelhos e amarelos) [A.04]

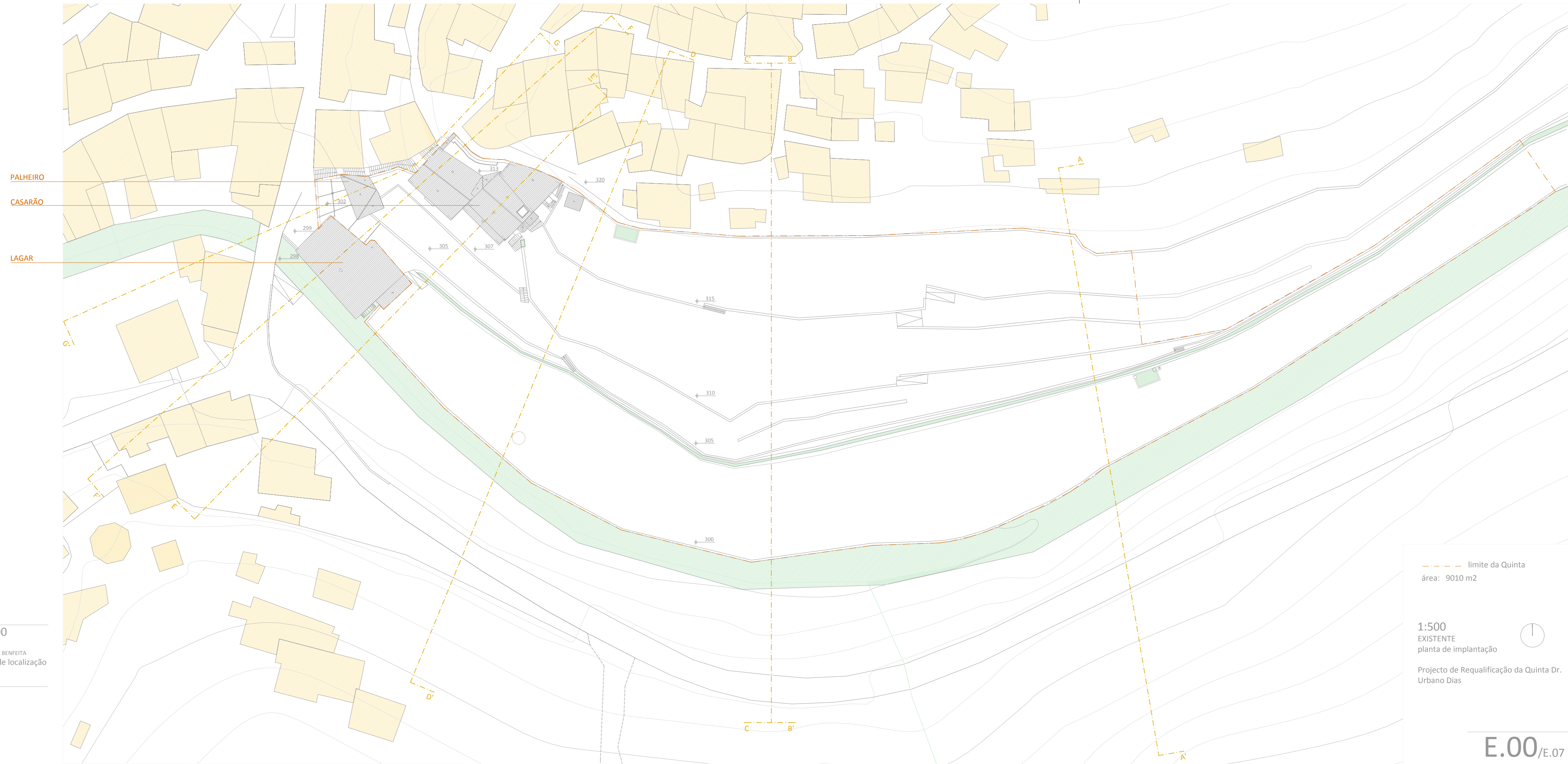
Planta de Implantação do Conjunto	[1:500]	A.00
Plantas Casarão	[1:100]	A.01
Cortes e Alçados Casarão	[1:100]	A.02
Plantas, Cortes e Alçados Palheiro	[1:100]	A.03
Plantas, Cortes e Alçados Lagar	[1:100]	A.04

III. PROPOSTA [P.10]

Planta de Implantação do Conjunto com a Nova Proposta	[1:500]	P.00
Planta, Cortes, Alçados e Pormenores Construtivos do Casarão	[1:50]	P.01-P.04
Planta, Cortes, Alçados e Palheiro	[1:50]	P.05
Planta, Cortes, Alçados Lagar	[1:50]	P.06-P.07
Planta, Cortes, Alçados e Pormenores Construtivos Ampliação	[1:20] [1:50]	P.08-P.10



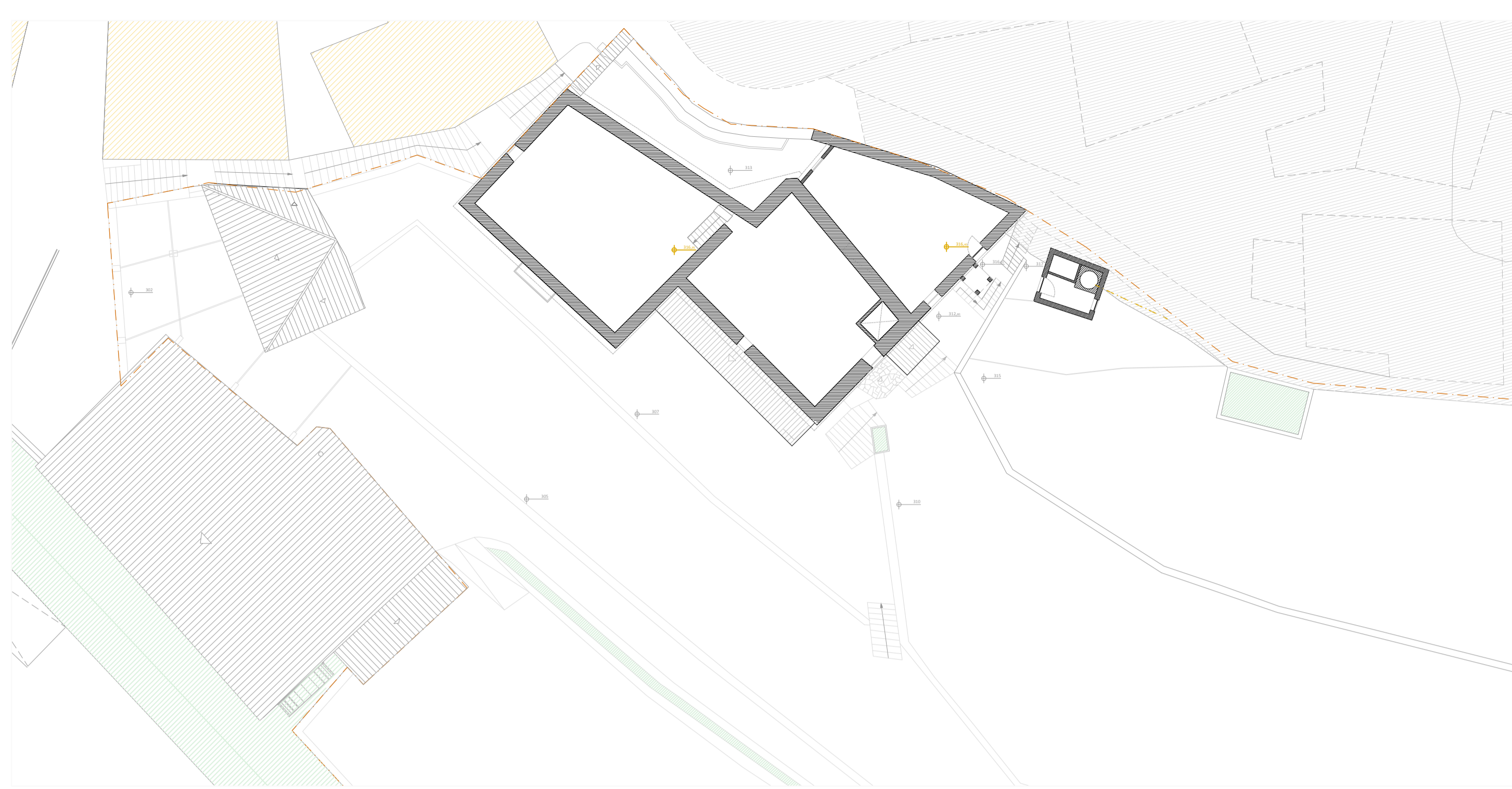
1:2000
ALDEIA DA BENFEITA
planta de localização



— limite da Quinta
área: 9010 m²

1:500
EXISTENTE
planta de implantação

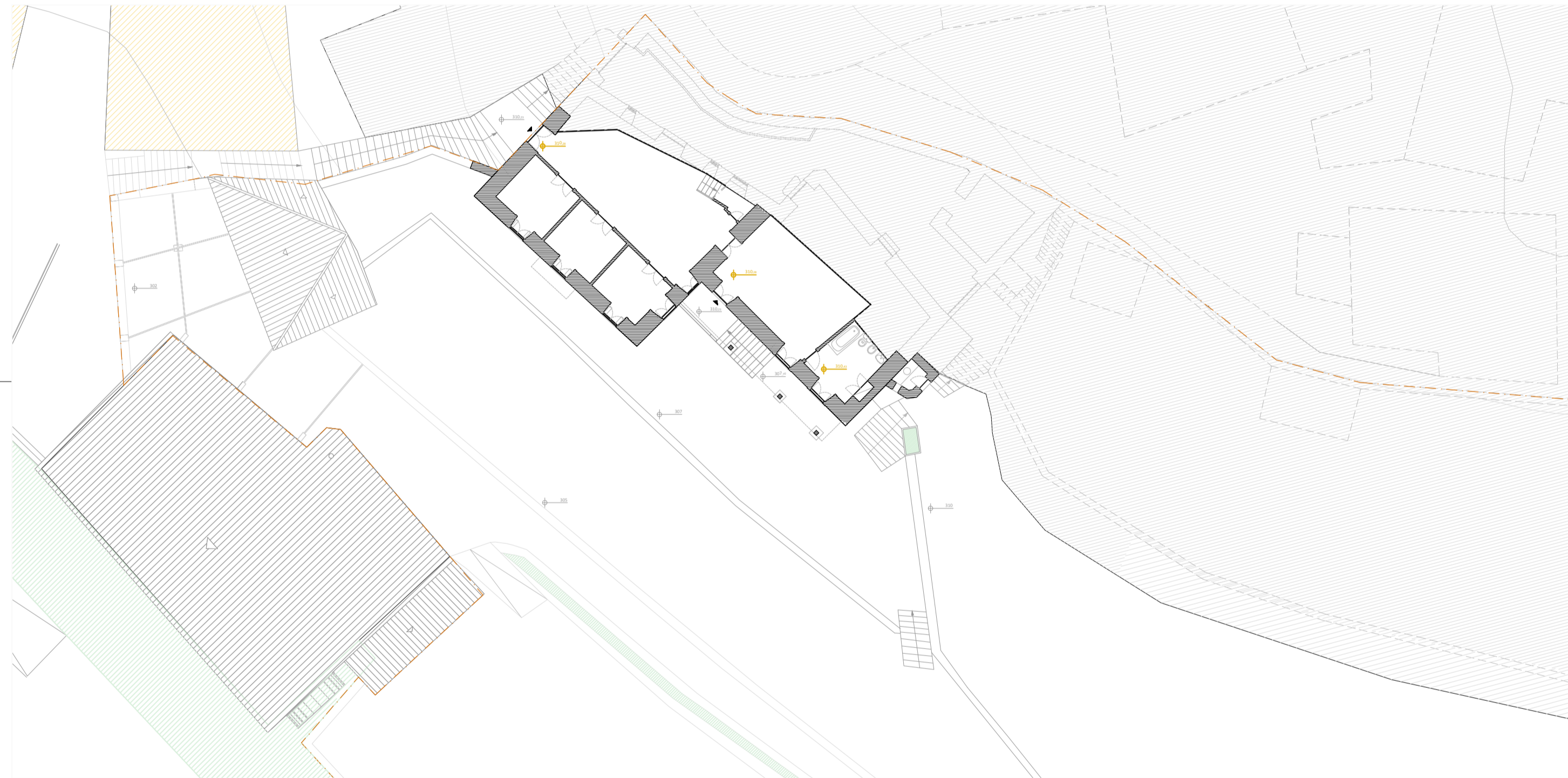
Projecto de Requalificação da Quinta Dr.
Urbano Dias



CASARÃO
piso 1
[sótão]



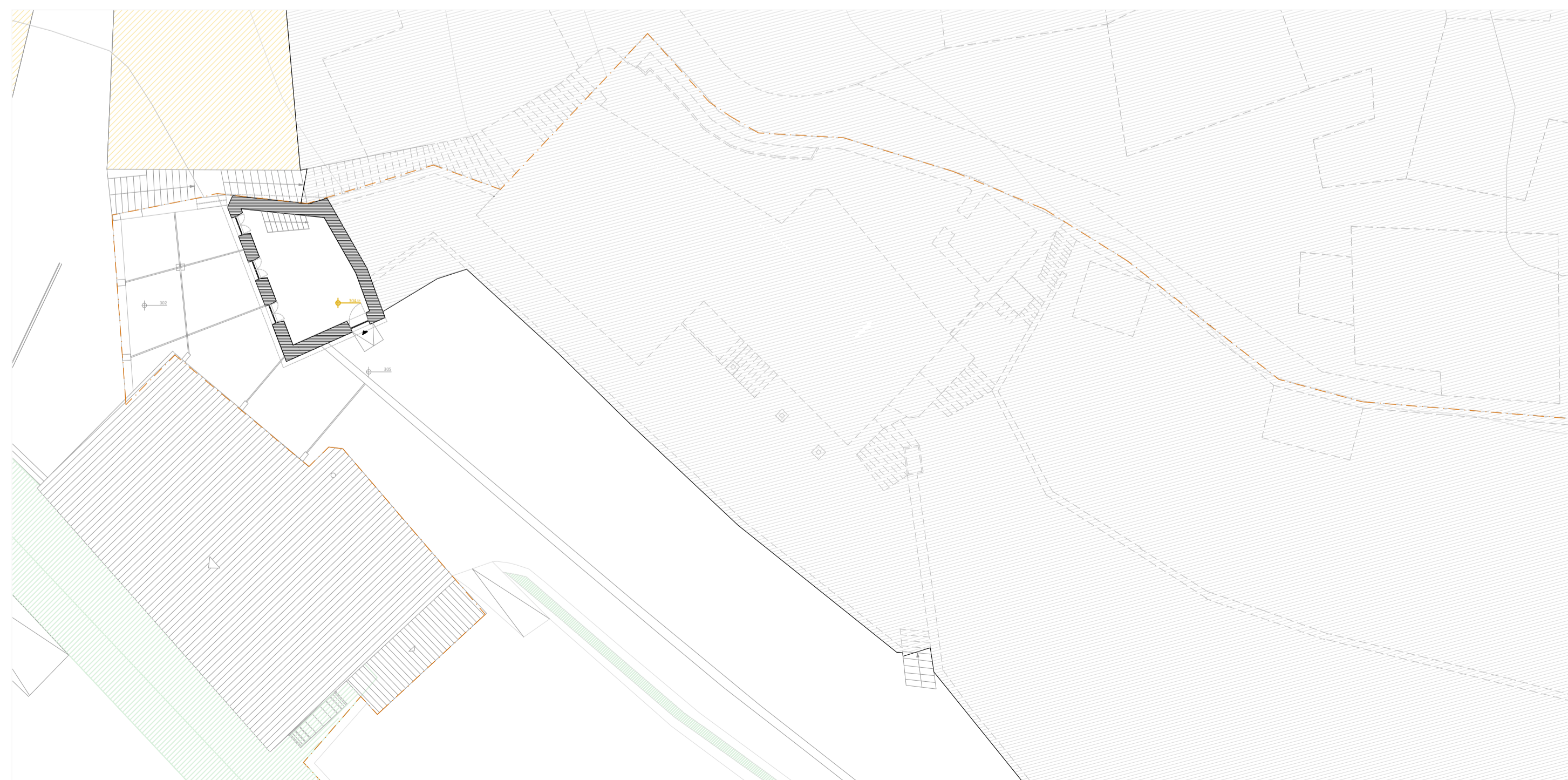
CASARÃO
piso 0



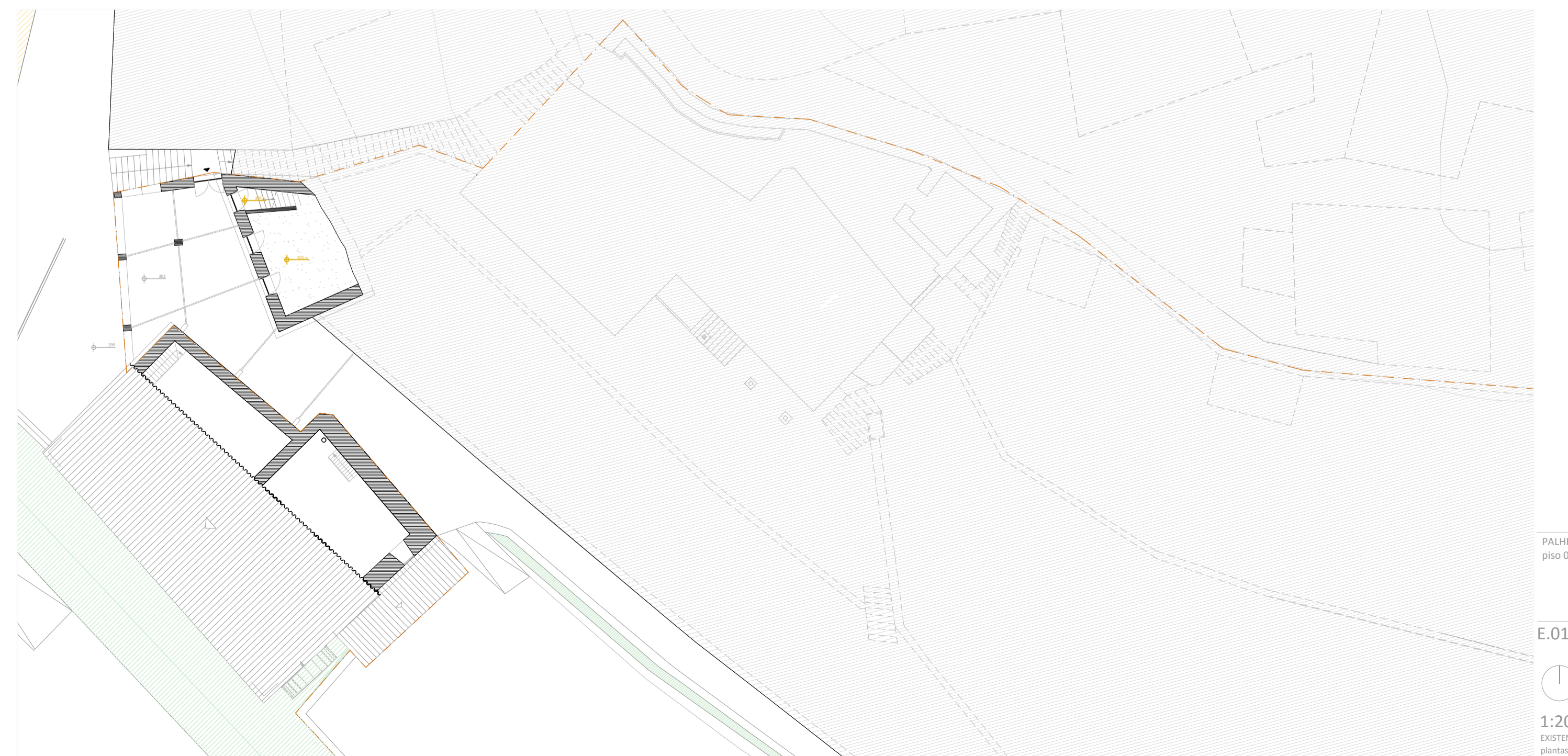
CASARÃO
piso -1



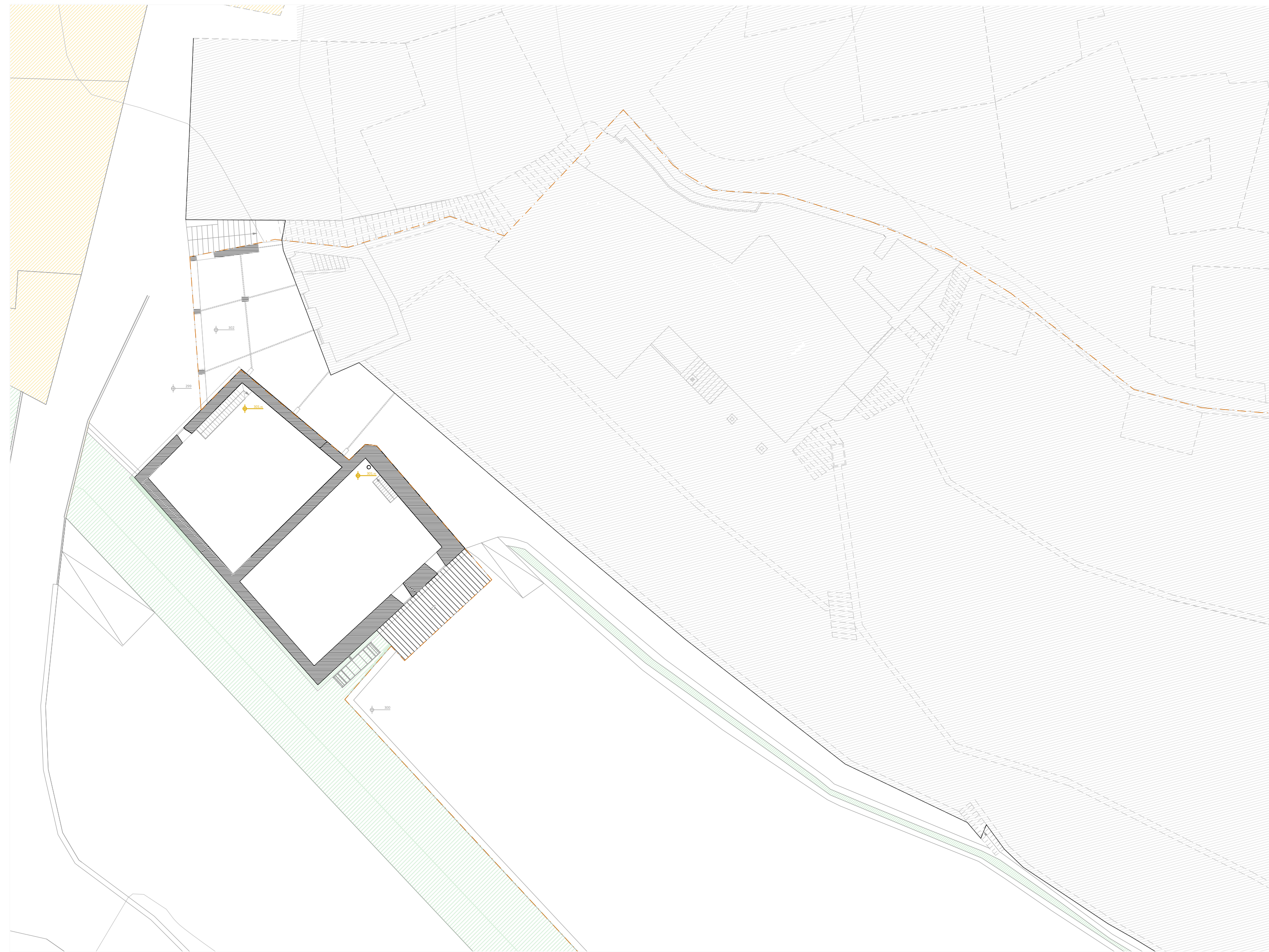
CASARÃO
piso -2
[adega e lojas]



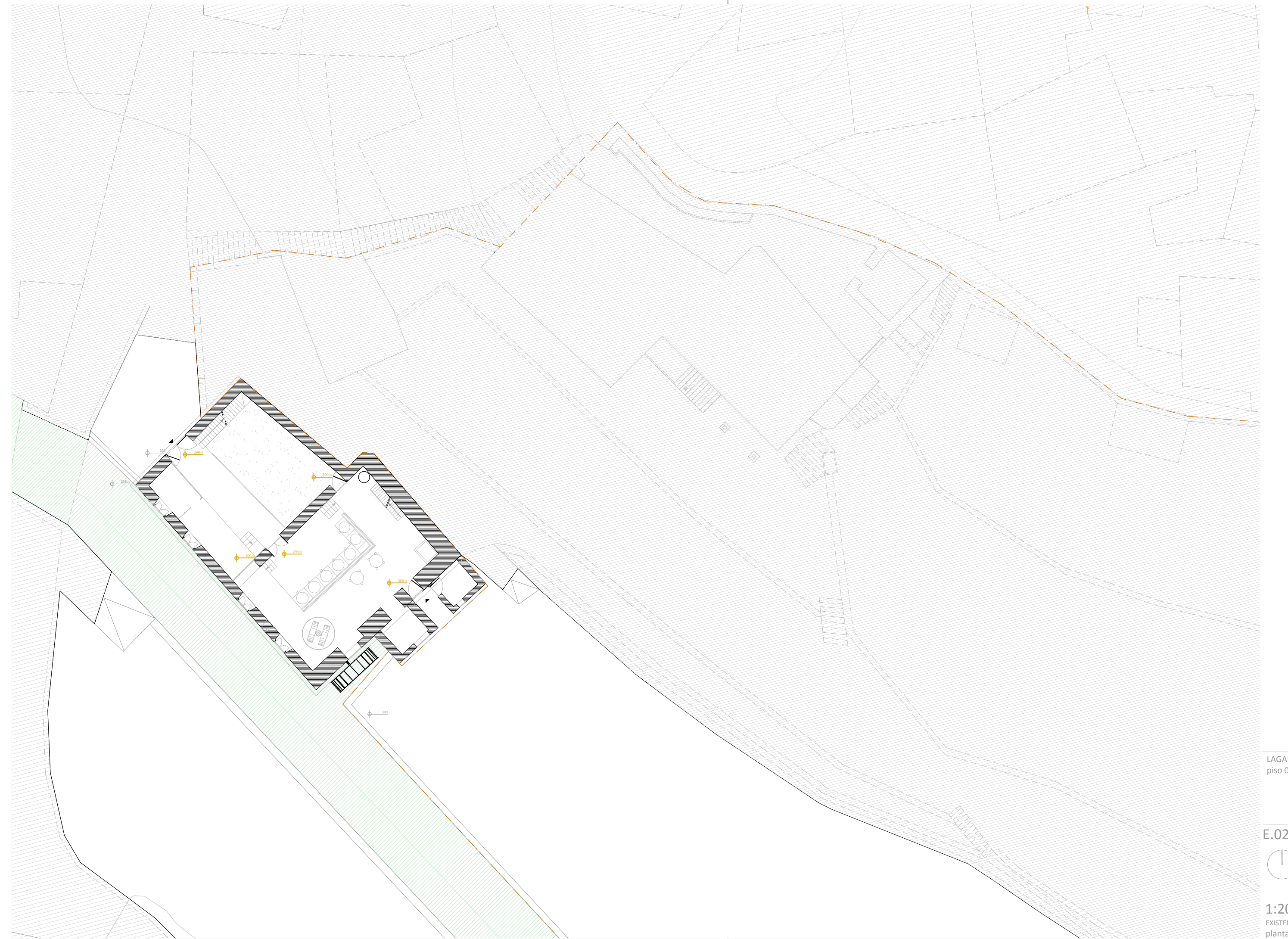
PALHEIRO
piso 1



PALHEIRO
piso 0



LAGAR
piso 1

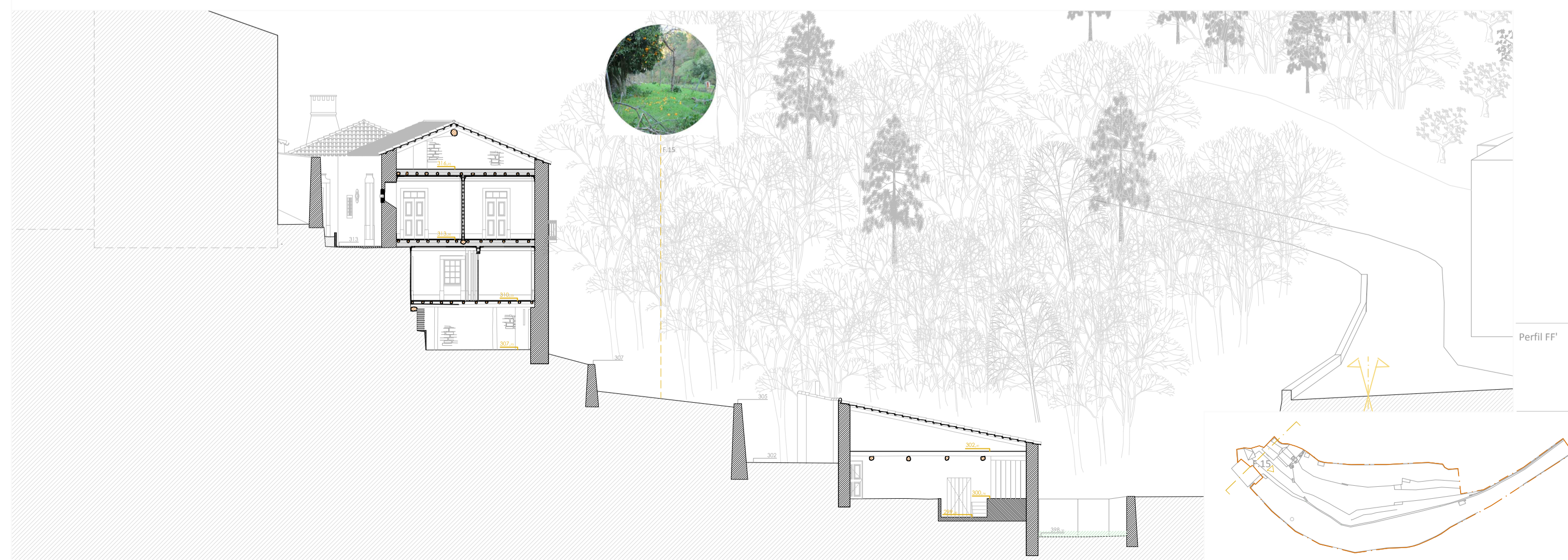
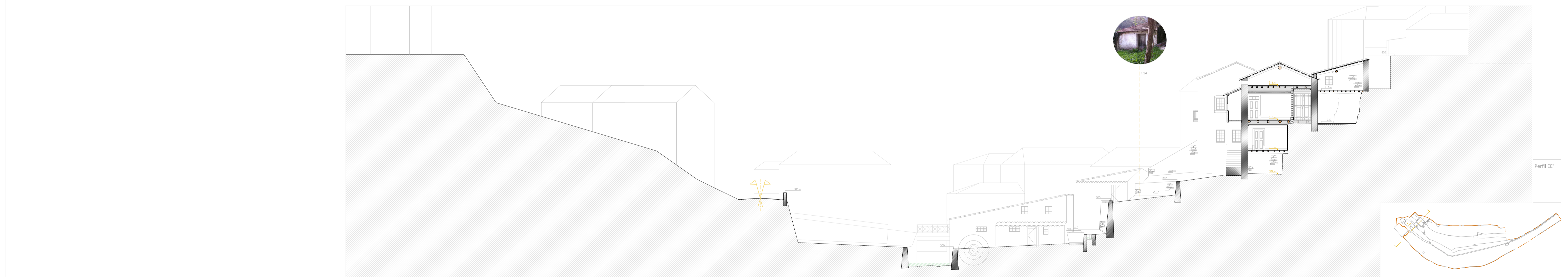
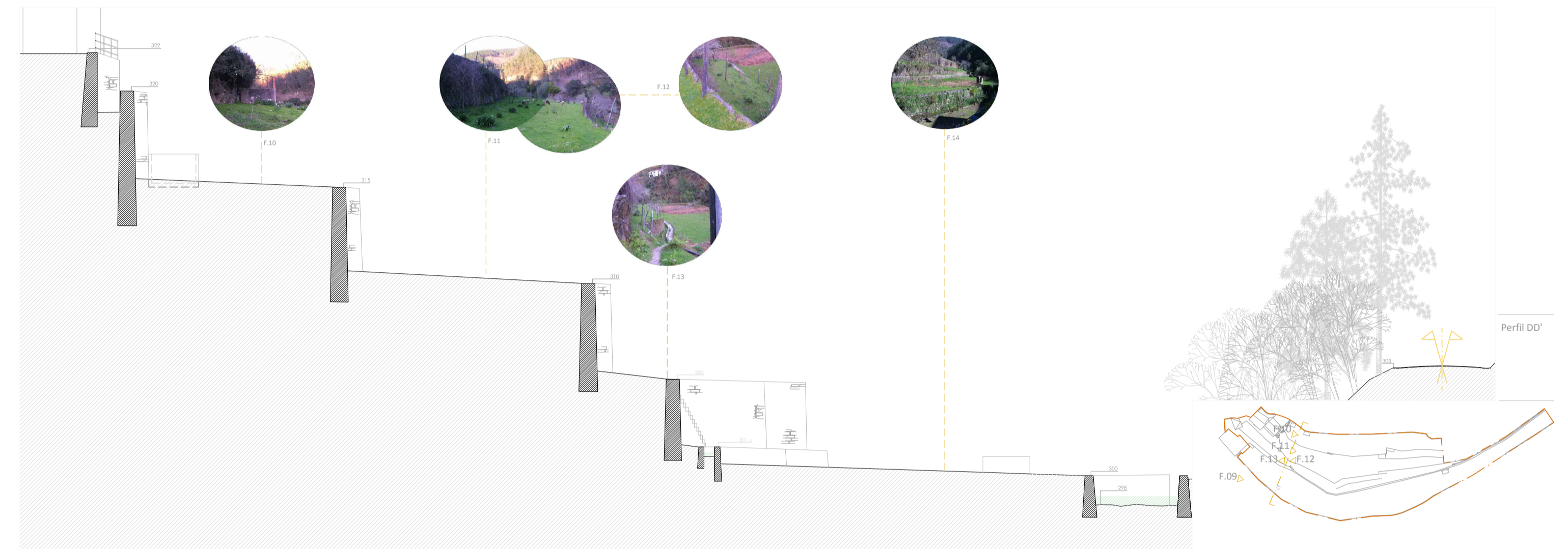

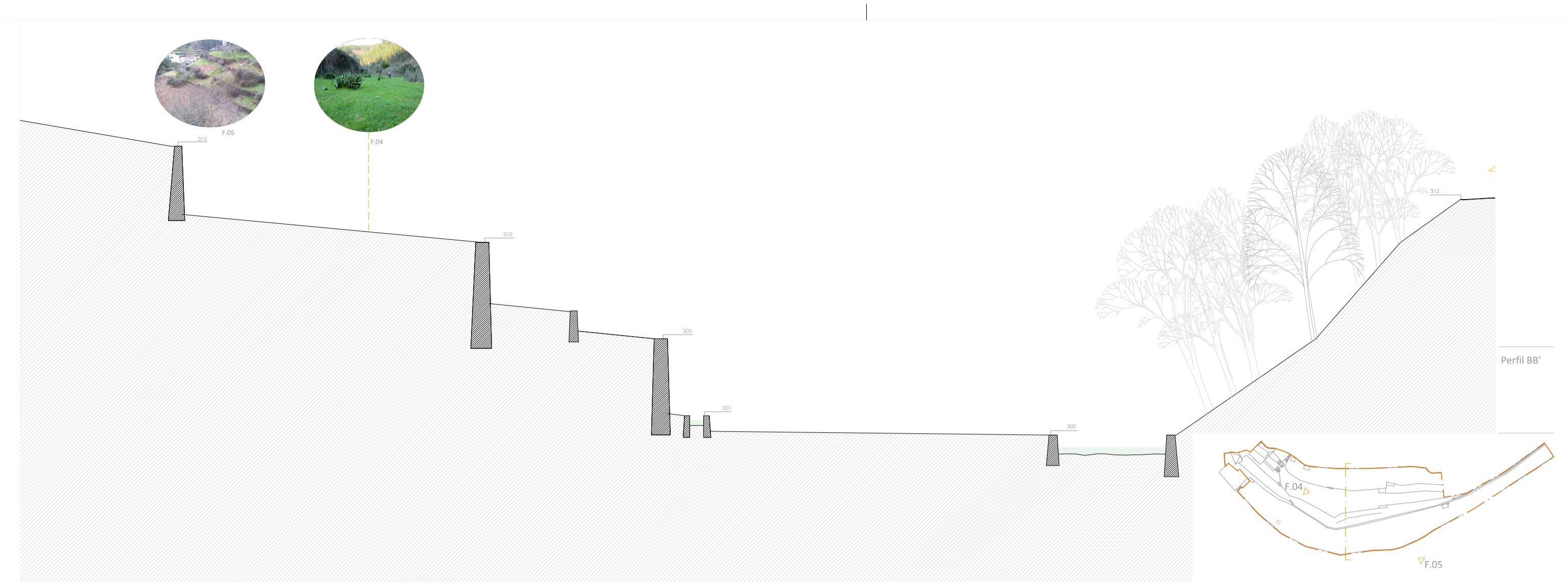
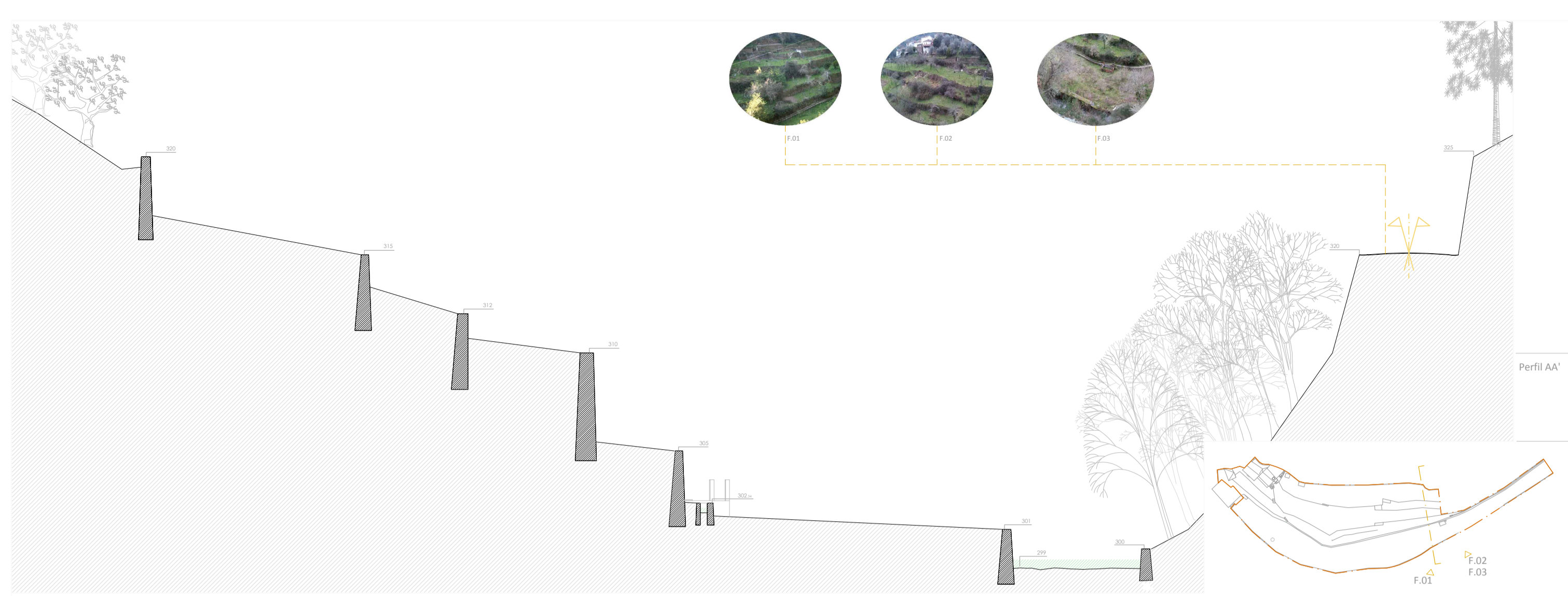


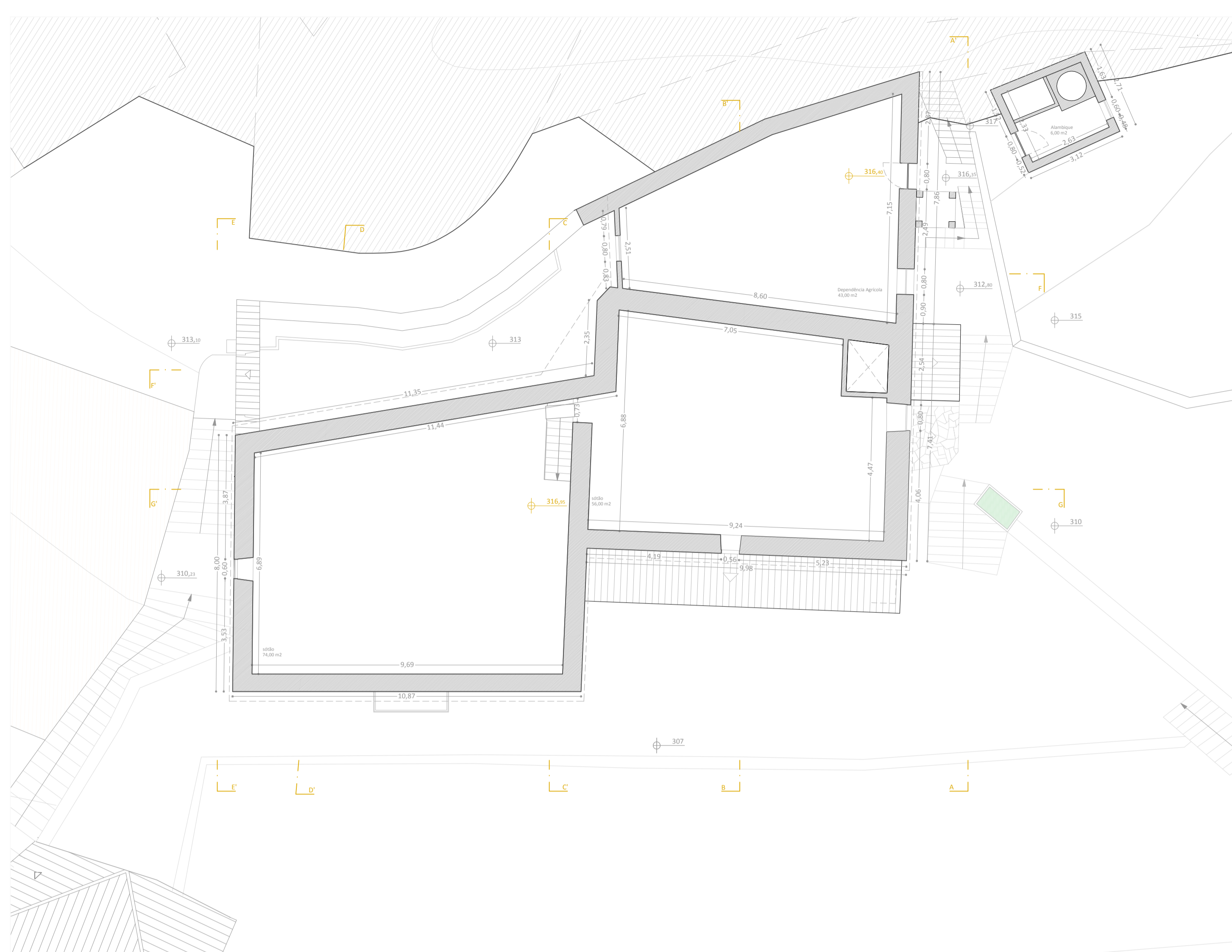
LAGAR
piso 0

E.02/E.07

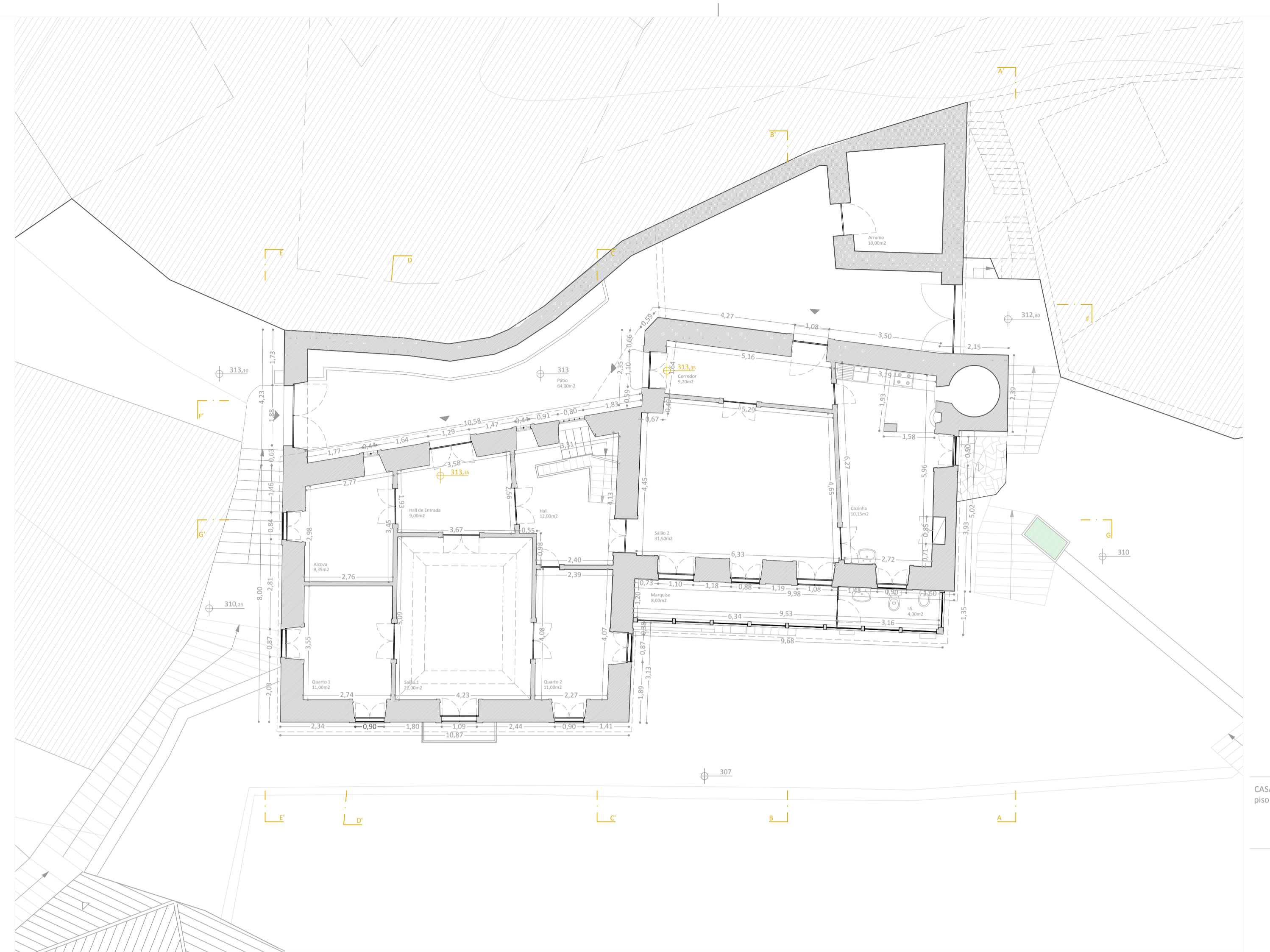


1:200
EXISTENTE
plantas do conjunto

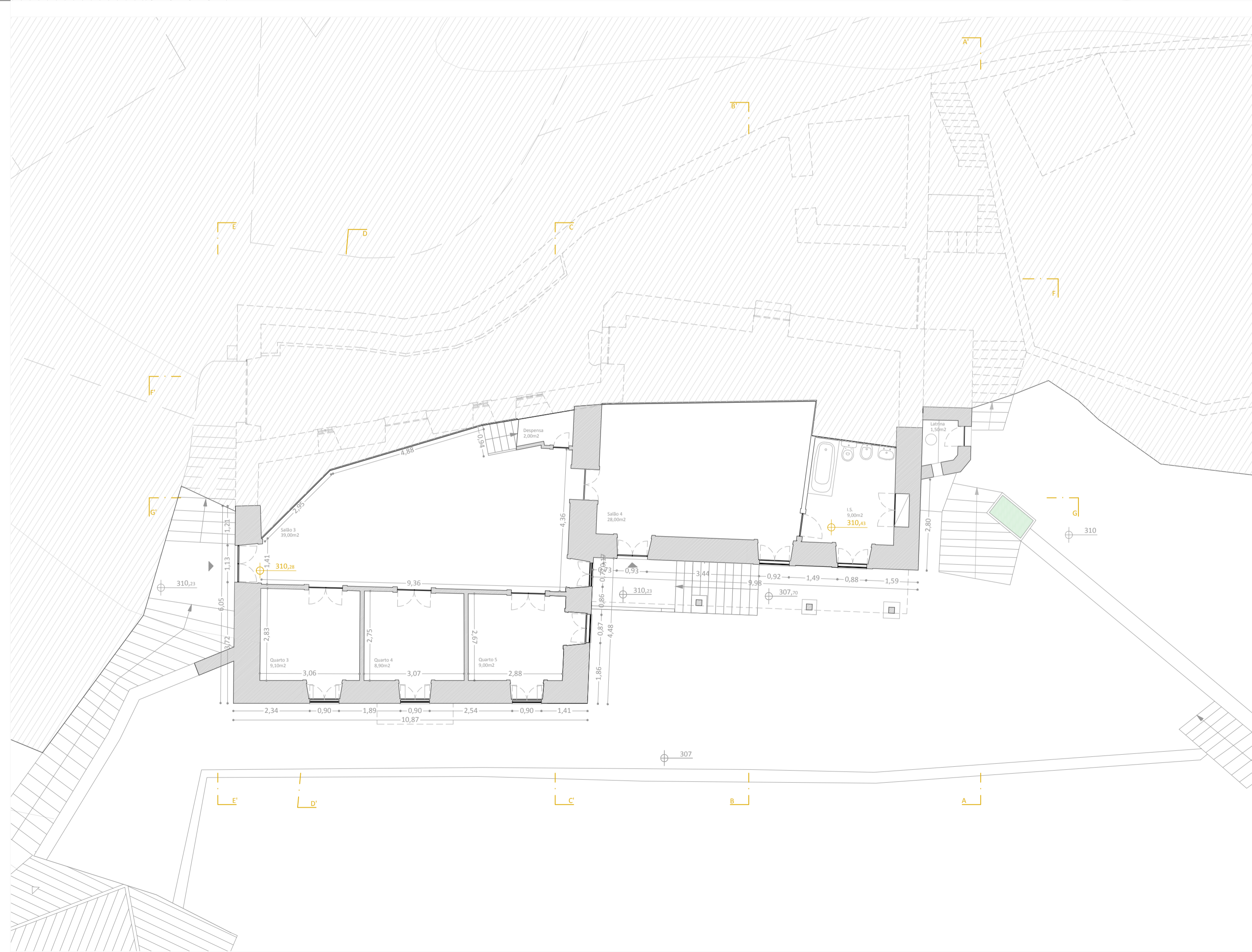




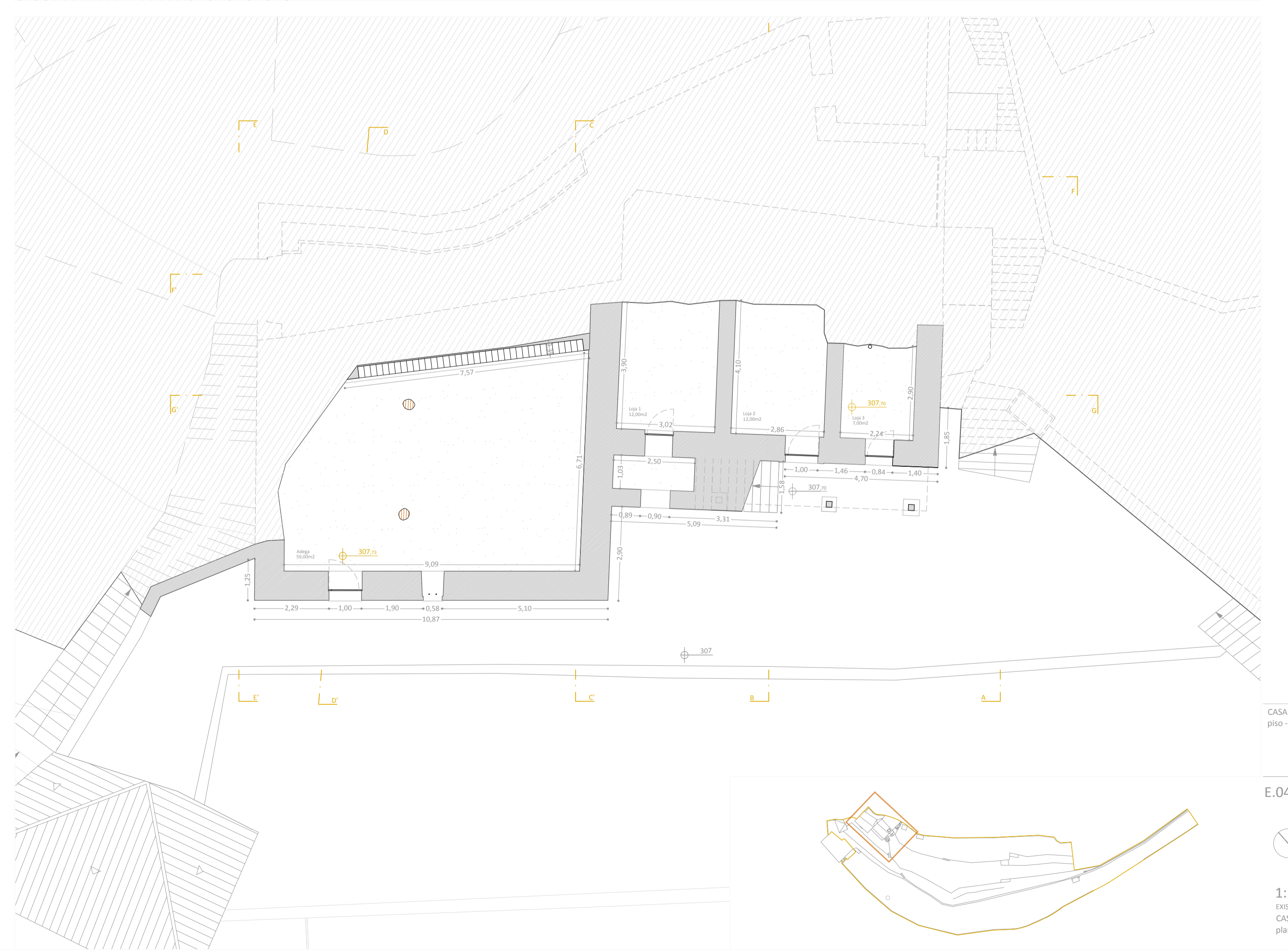
CASARÃO
piso 1
[sótão]



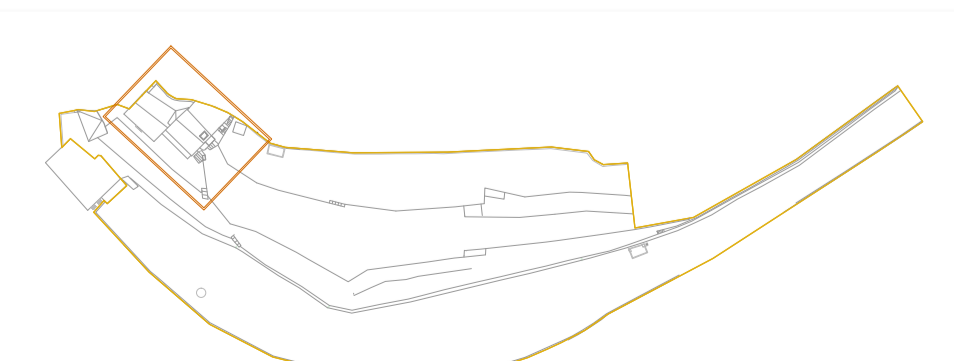
CASARÃO
piso 0



CASARÃO
piso -1

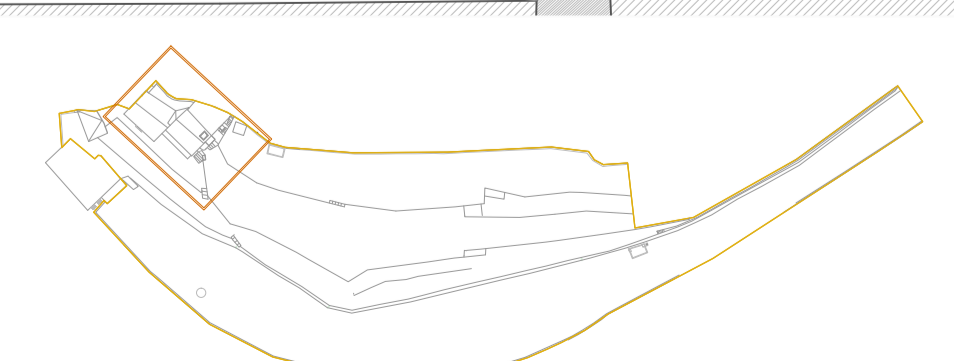
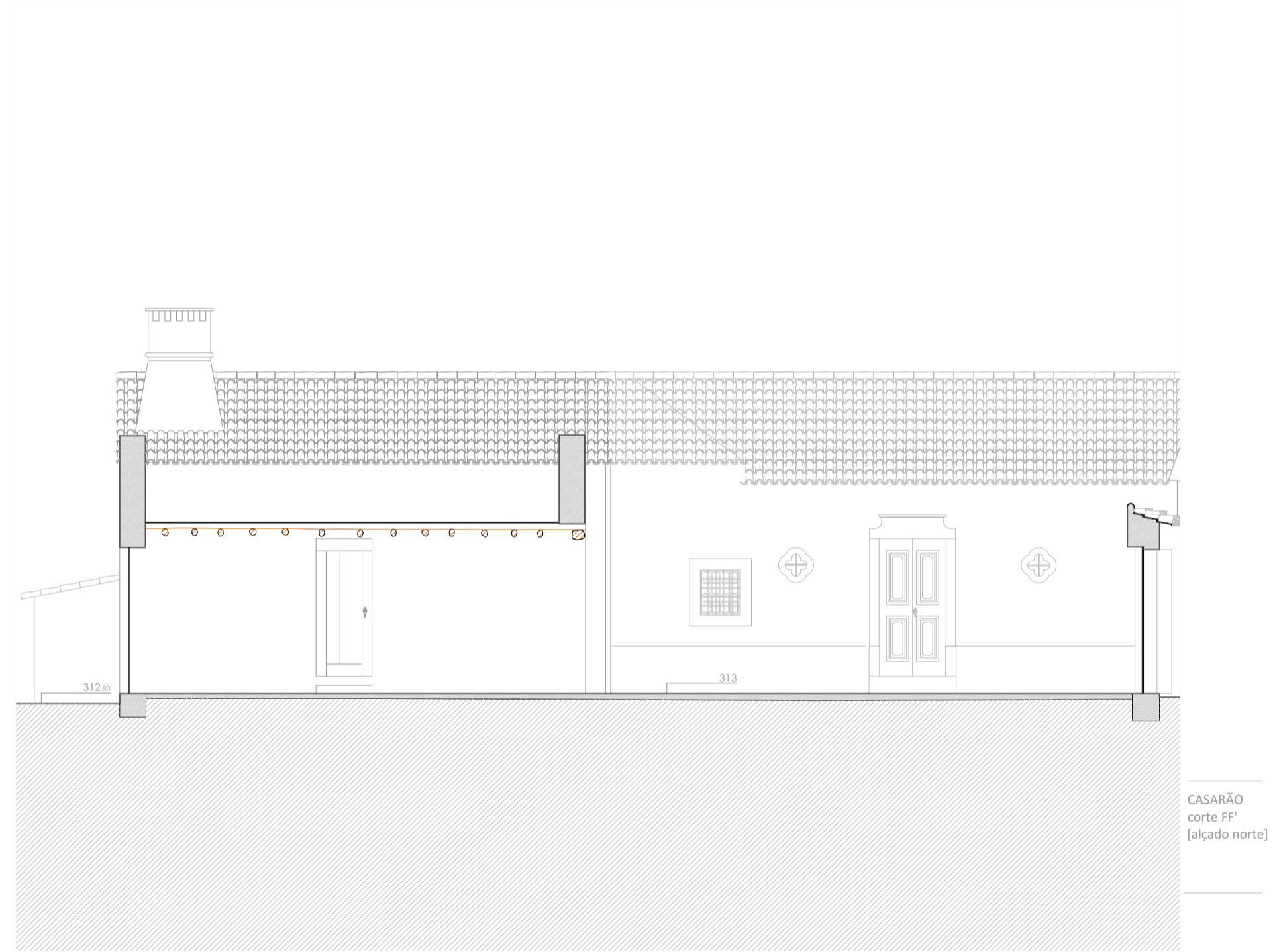

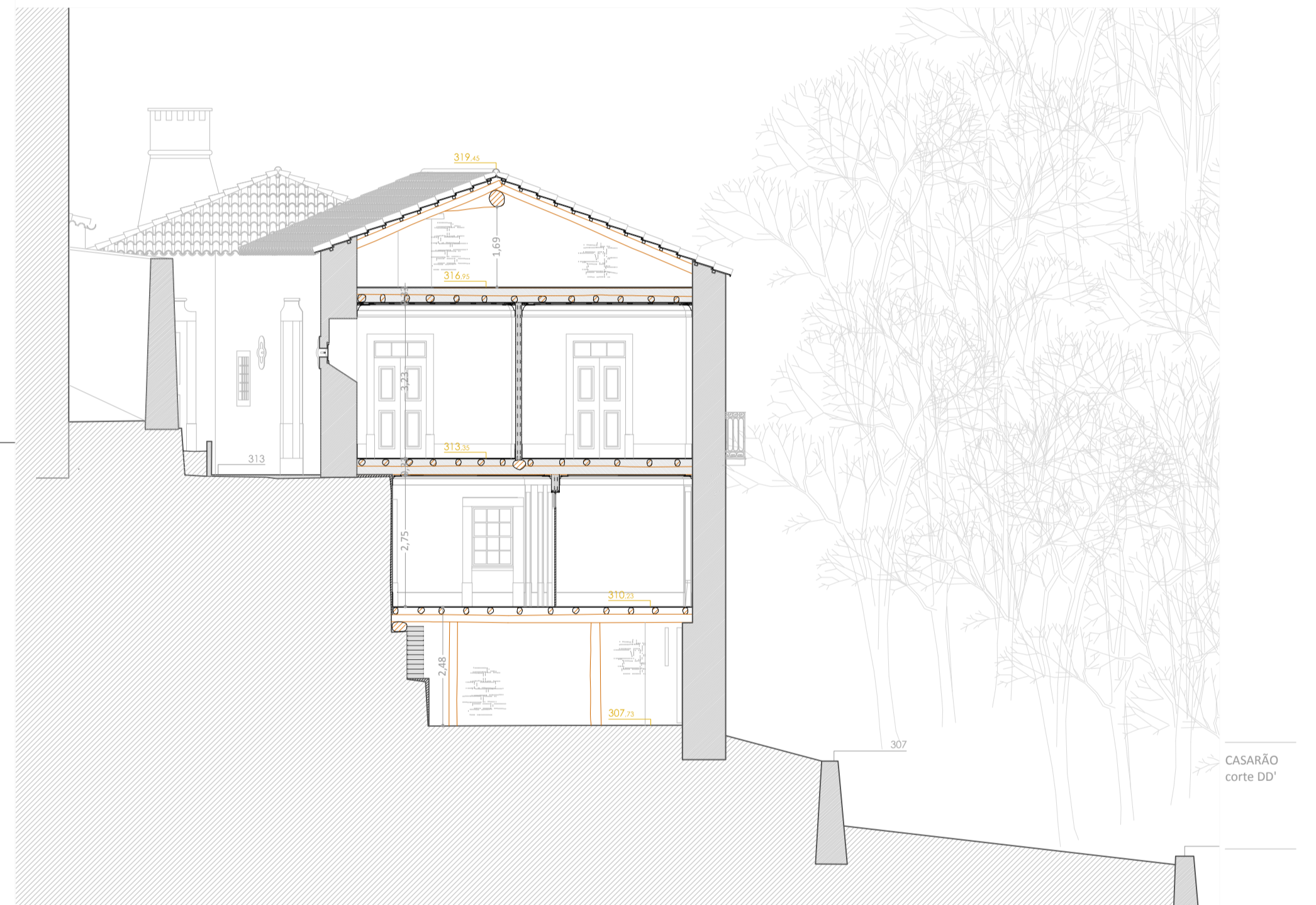
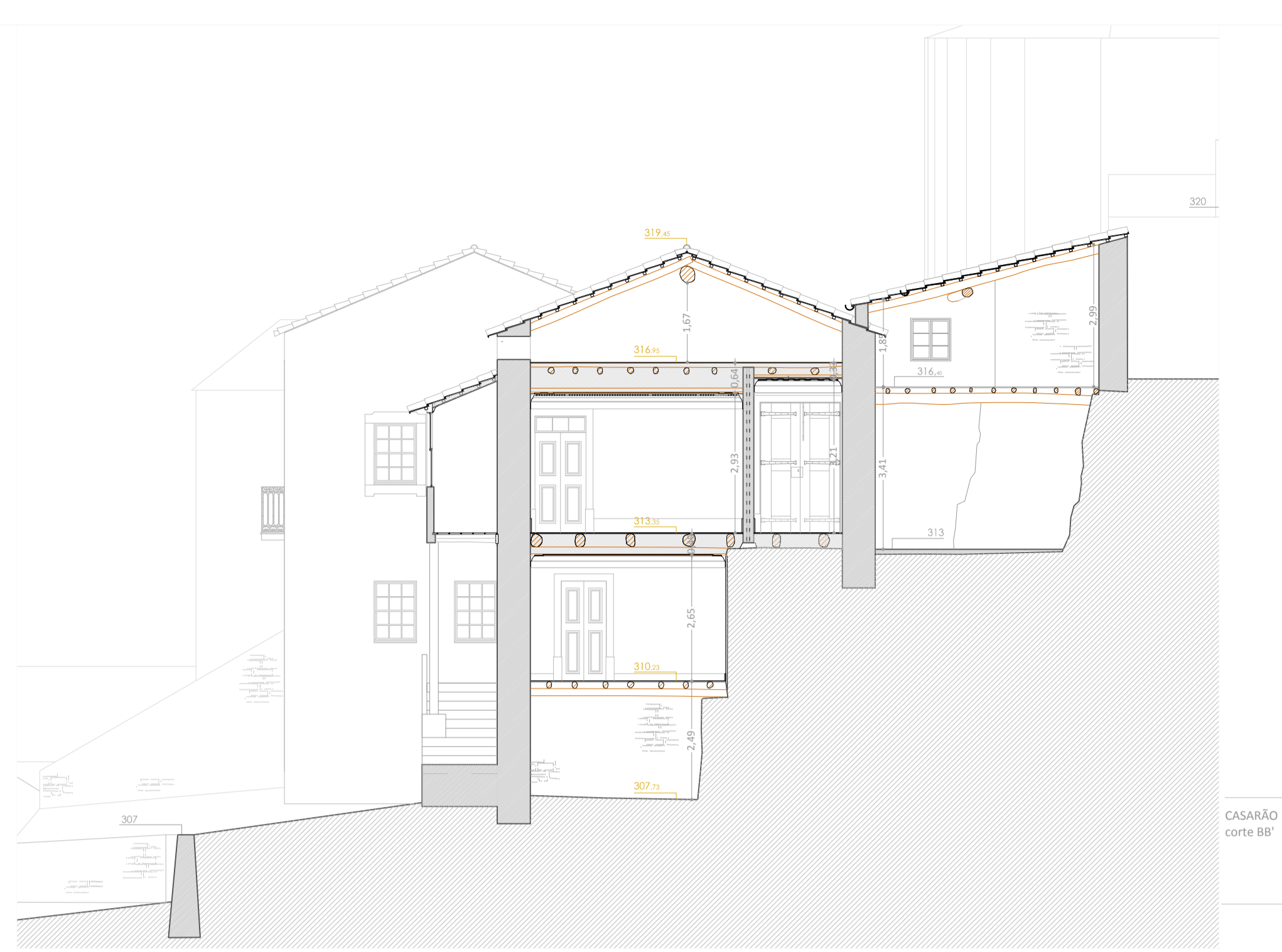


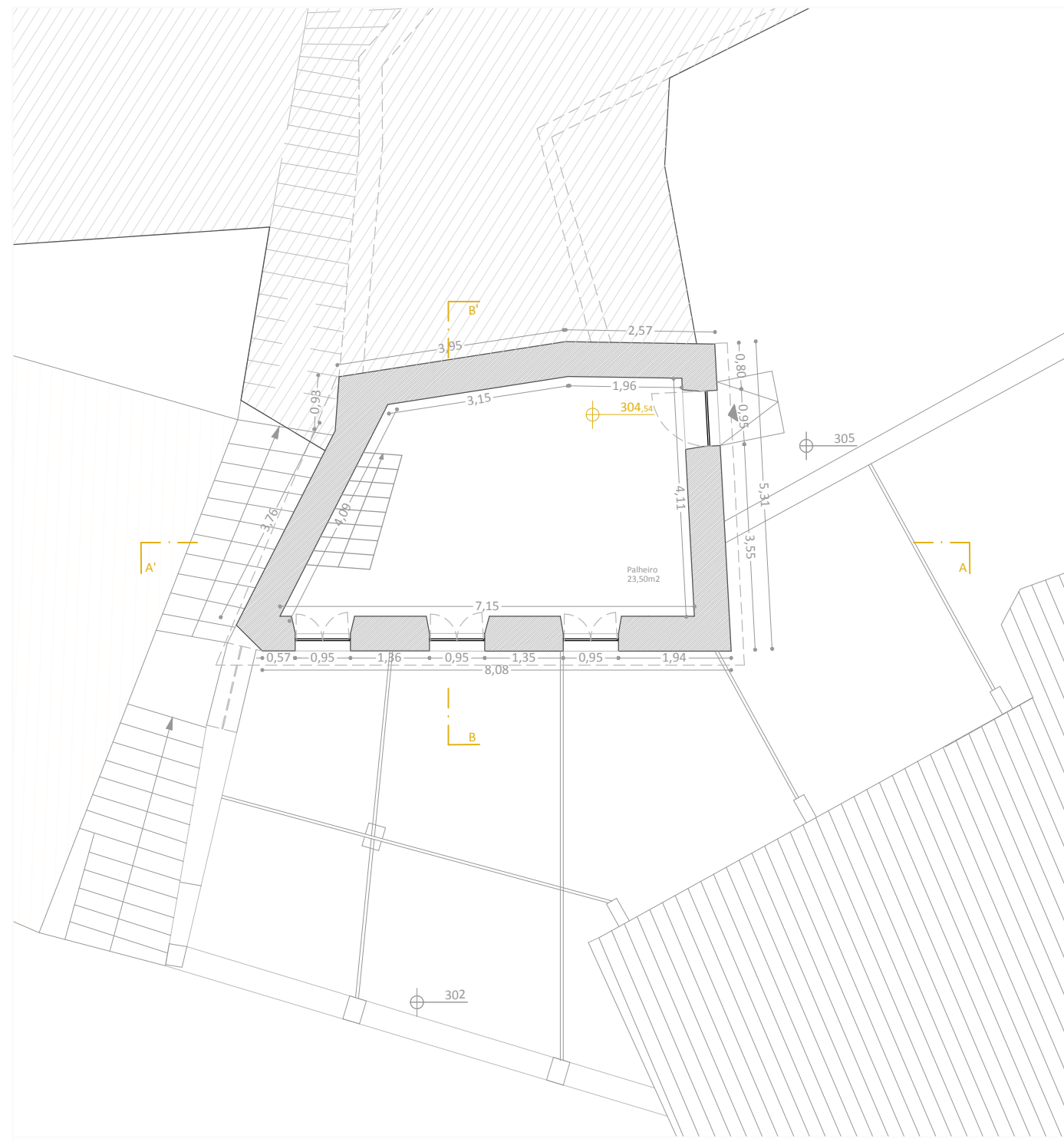
CASARÃO
piso -2



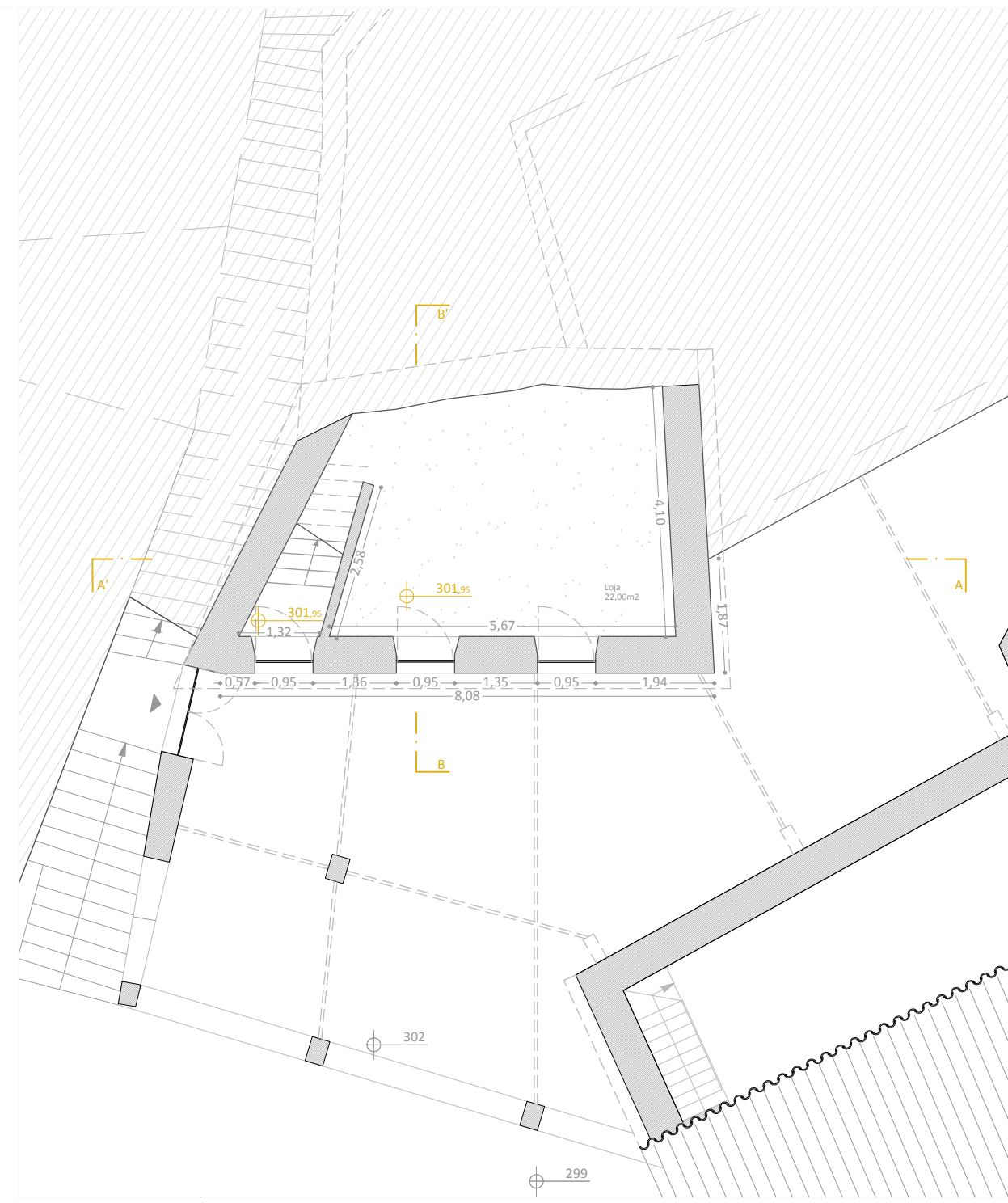
E.04/E.07

1:100
EXISTENTE
CASARÃO
plantas

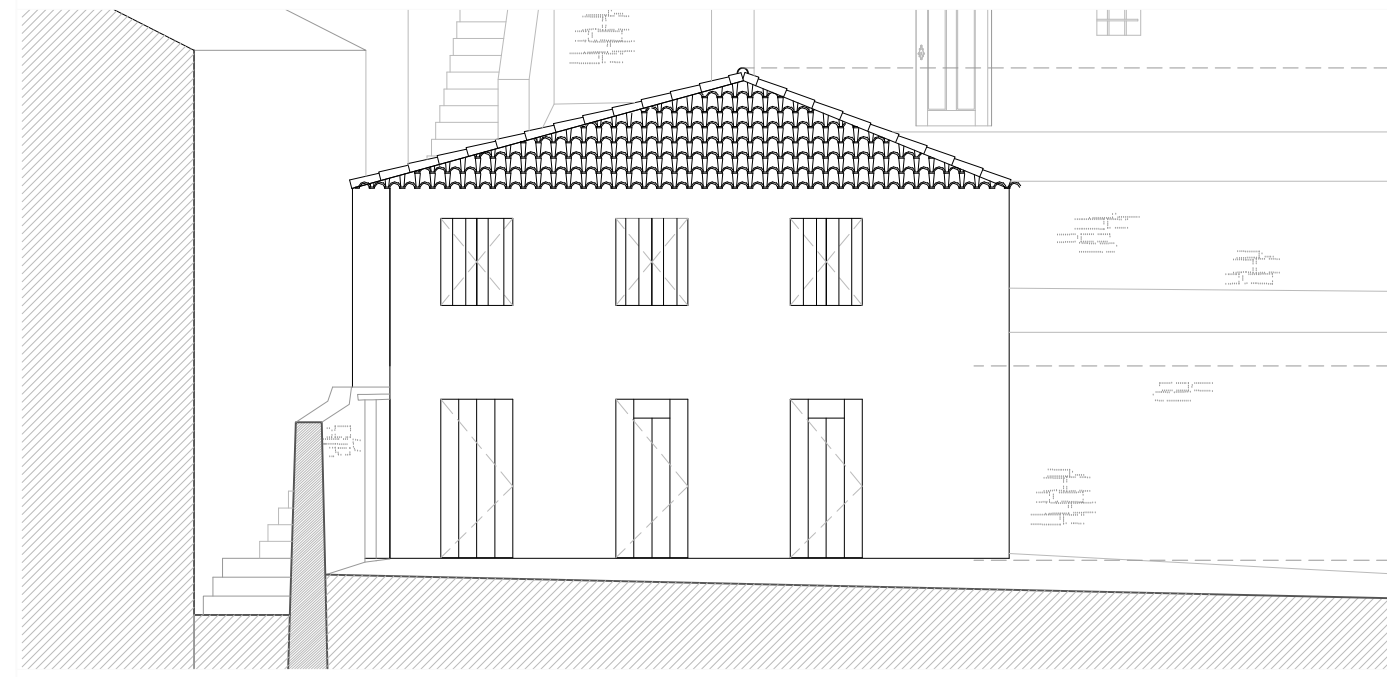




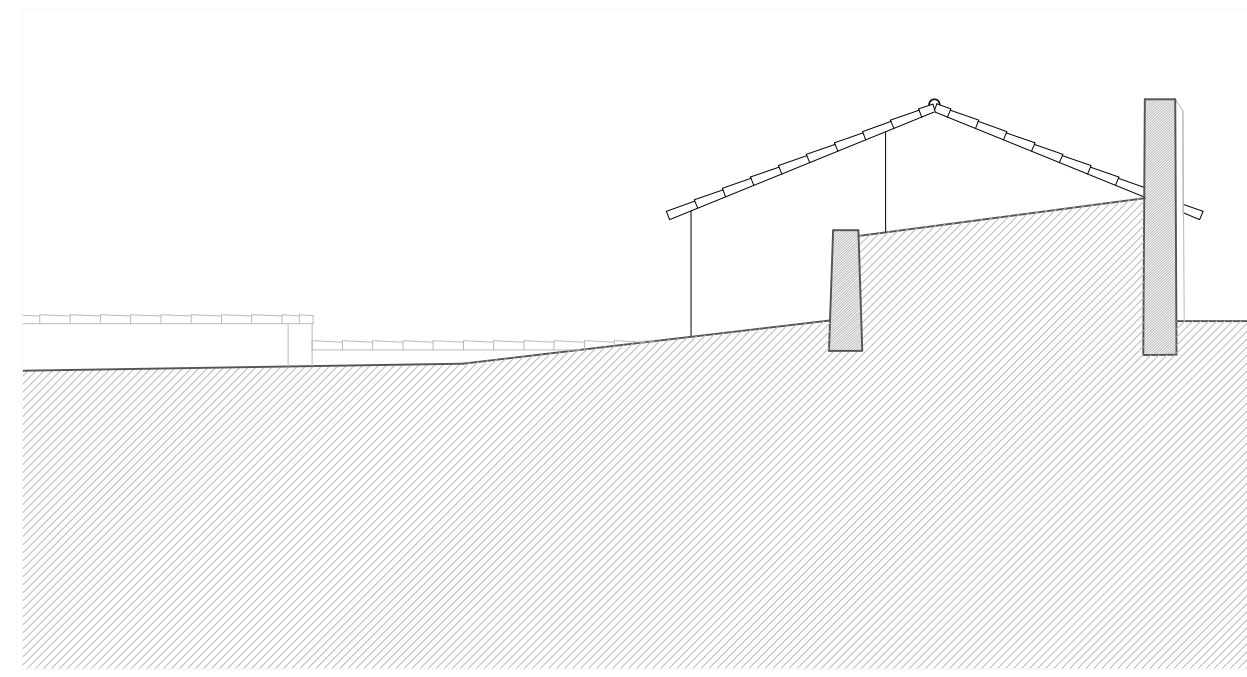
PALHEIRO piso 1



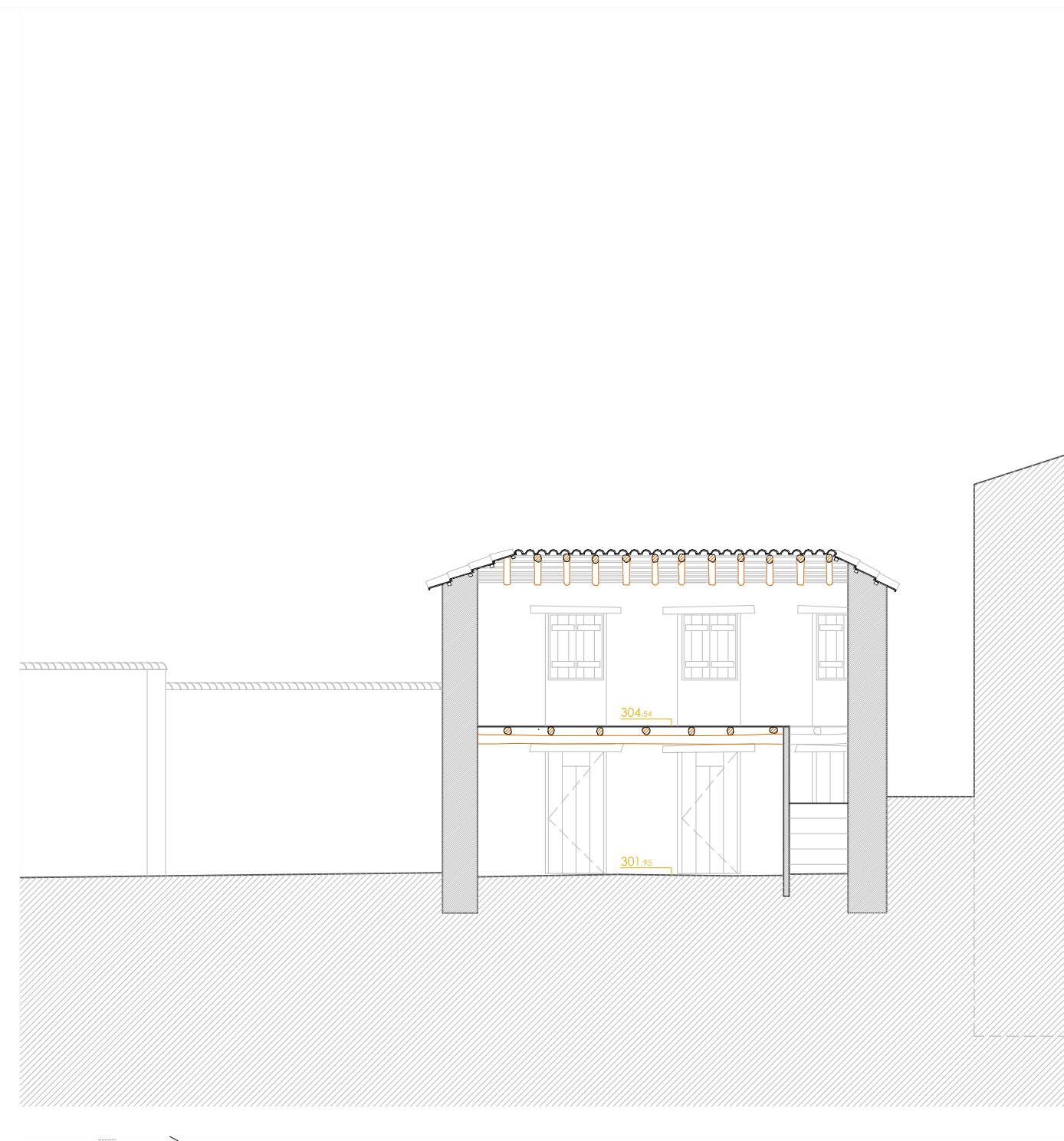
PALHEIRO piso 0



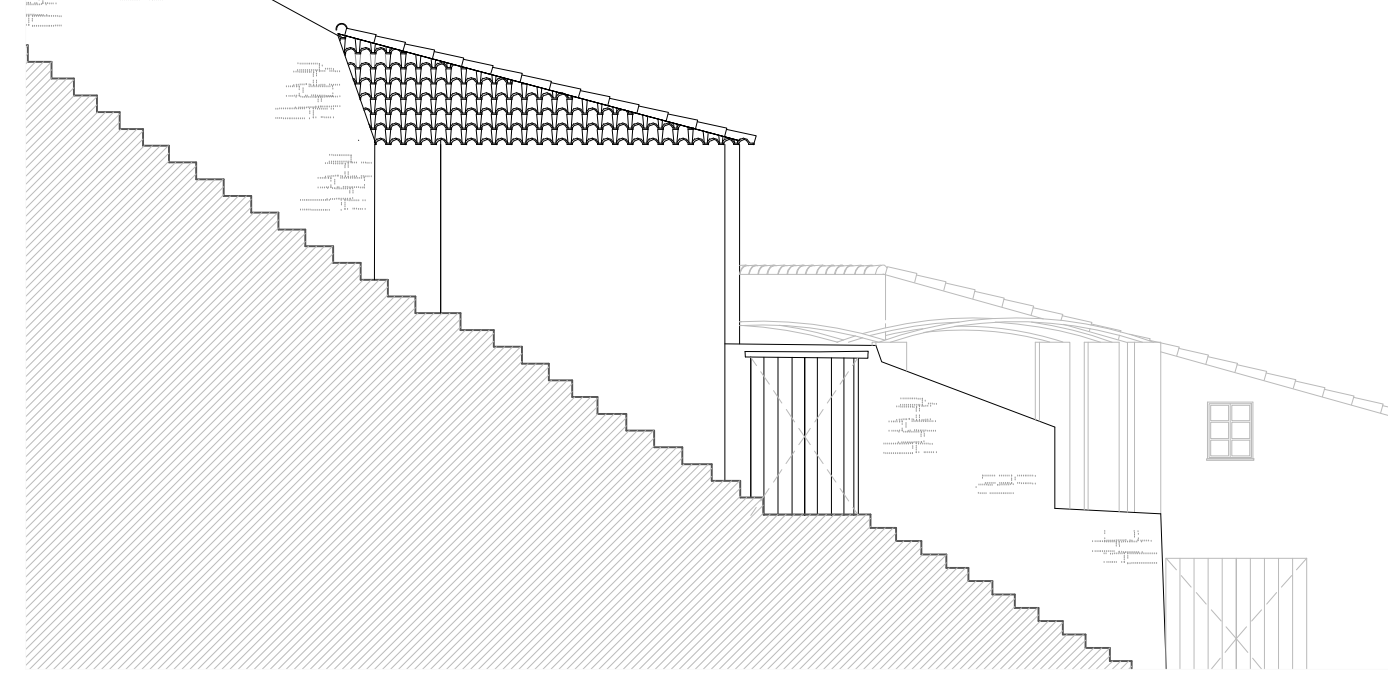
PALHEIRO alçada principal



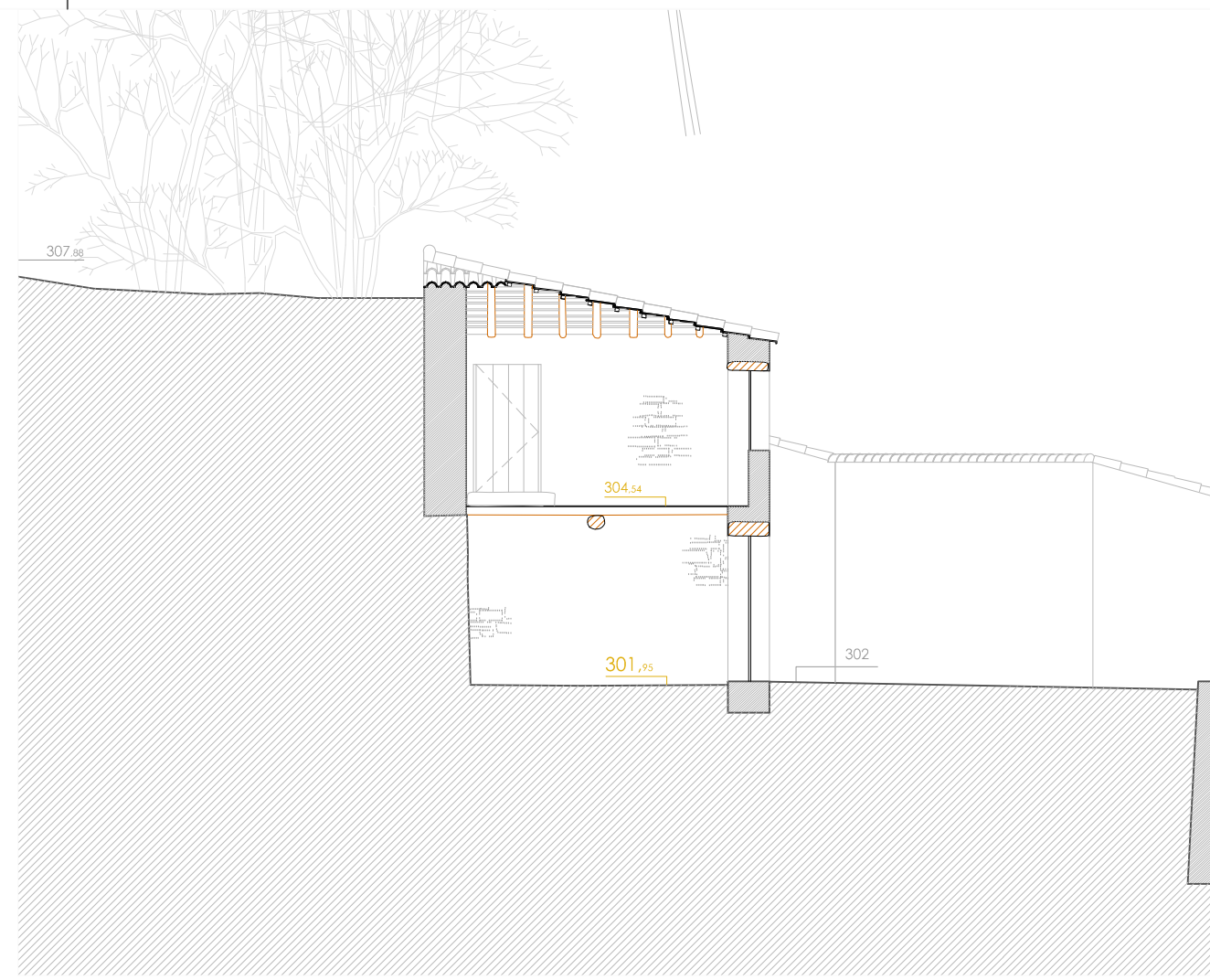
PALHEIRO alçada posterior



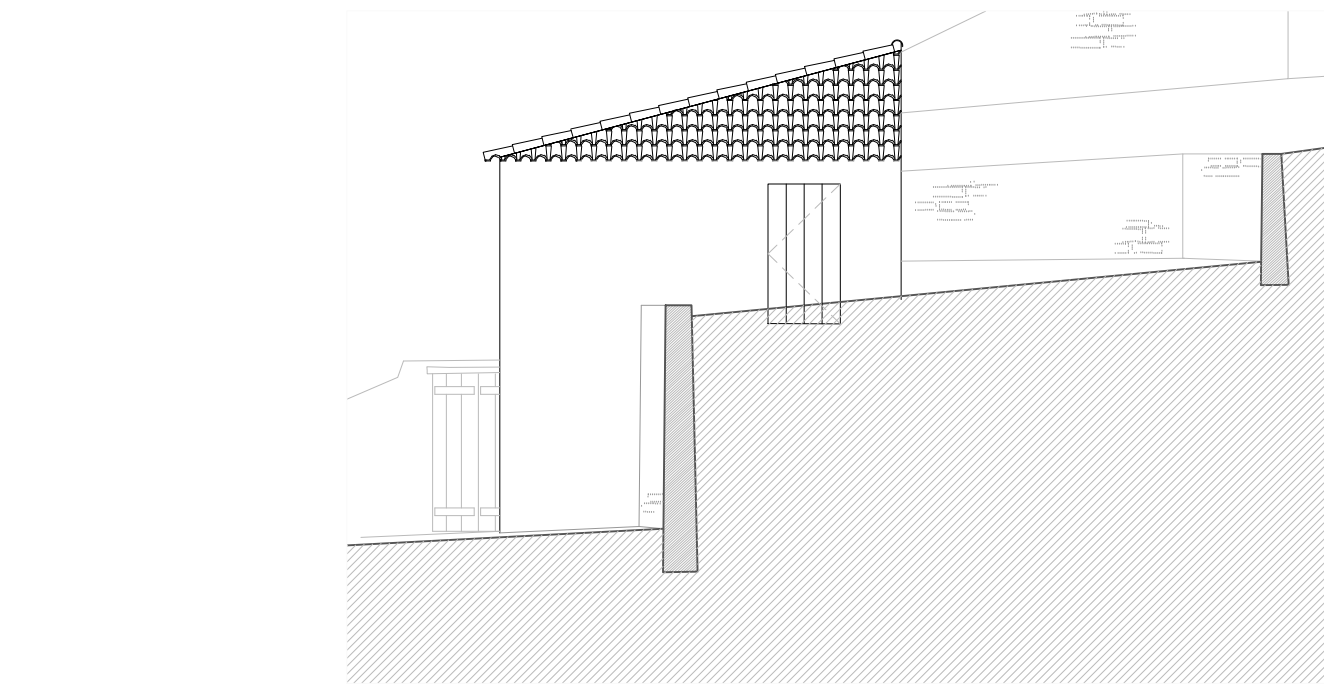
PALHEIRO corte AA'



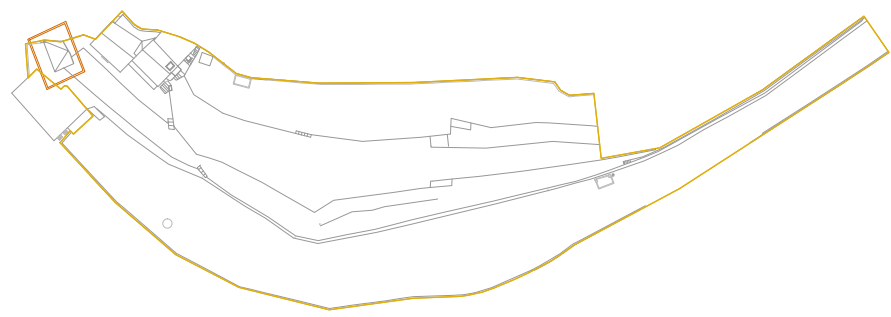
PALHEIRO corte BB'



PALHEIRO alçada nascente

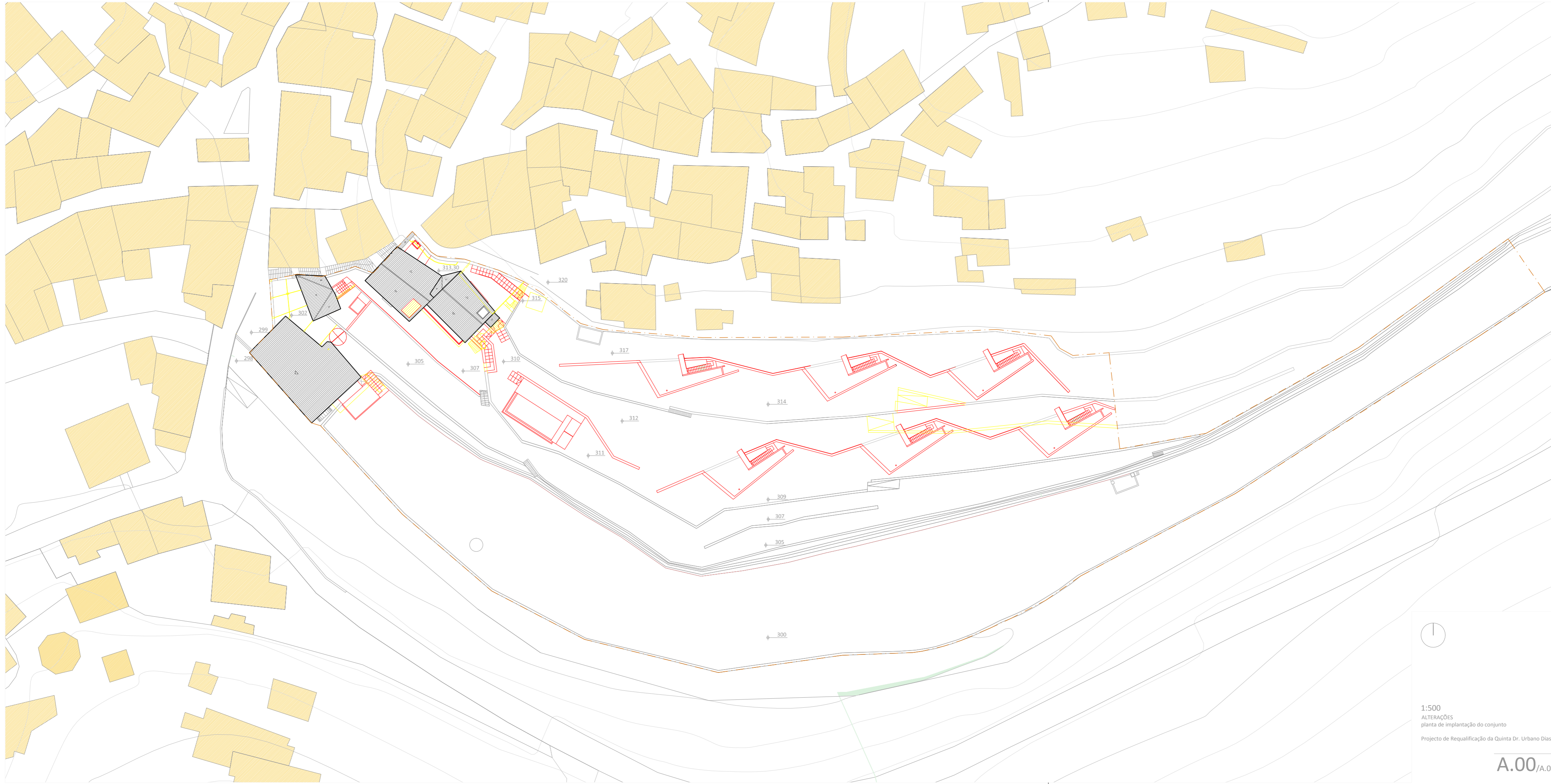


PALHEIRO alçada ponte

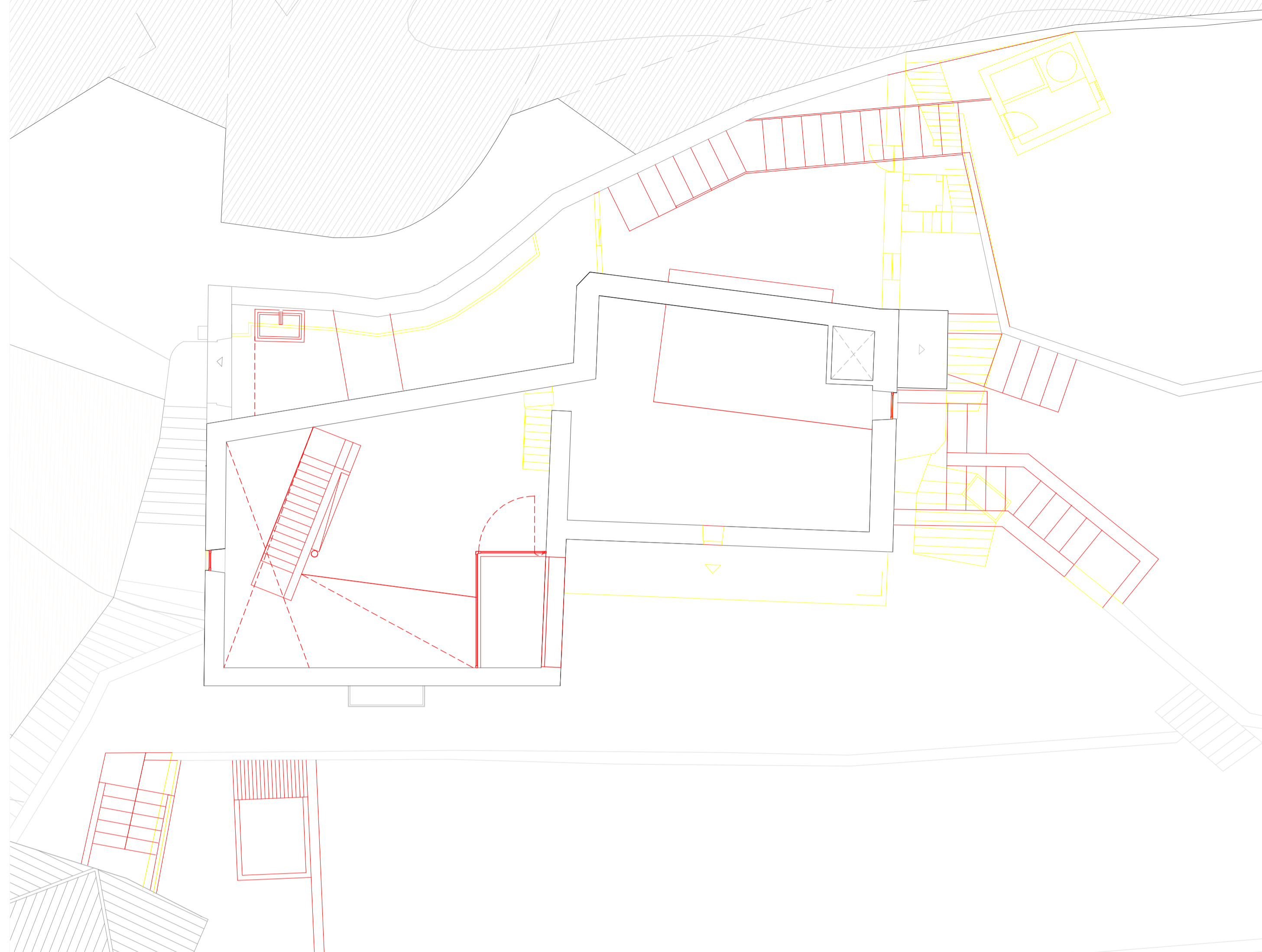


1:100 EXISTENTE PALHEIRO plantas cortes alçados

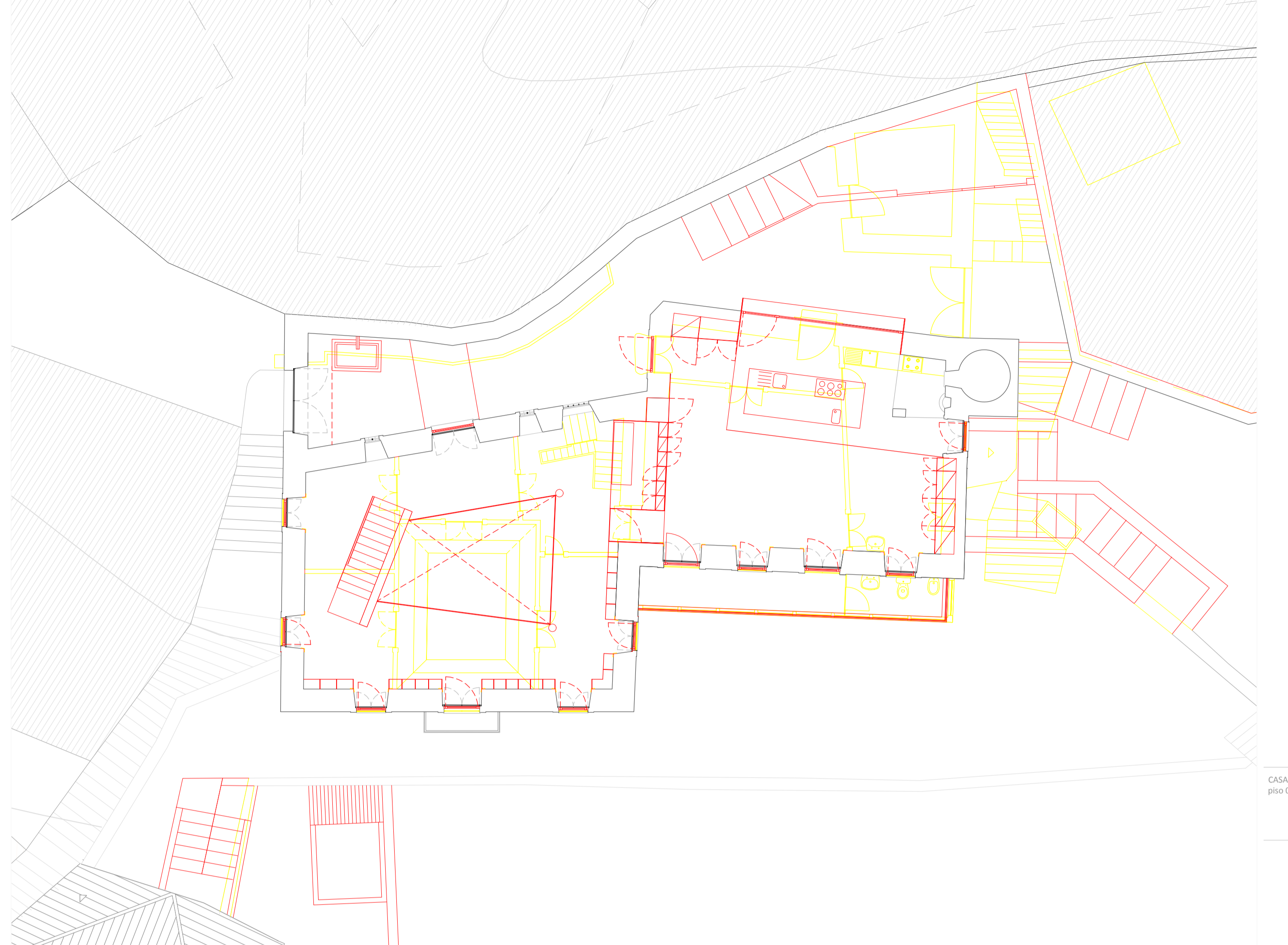
E.06/E.07



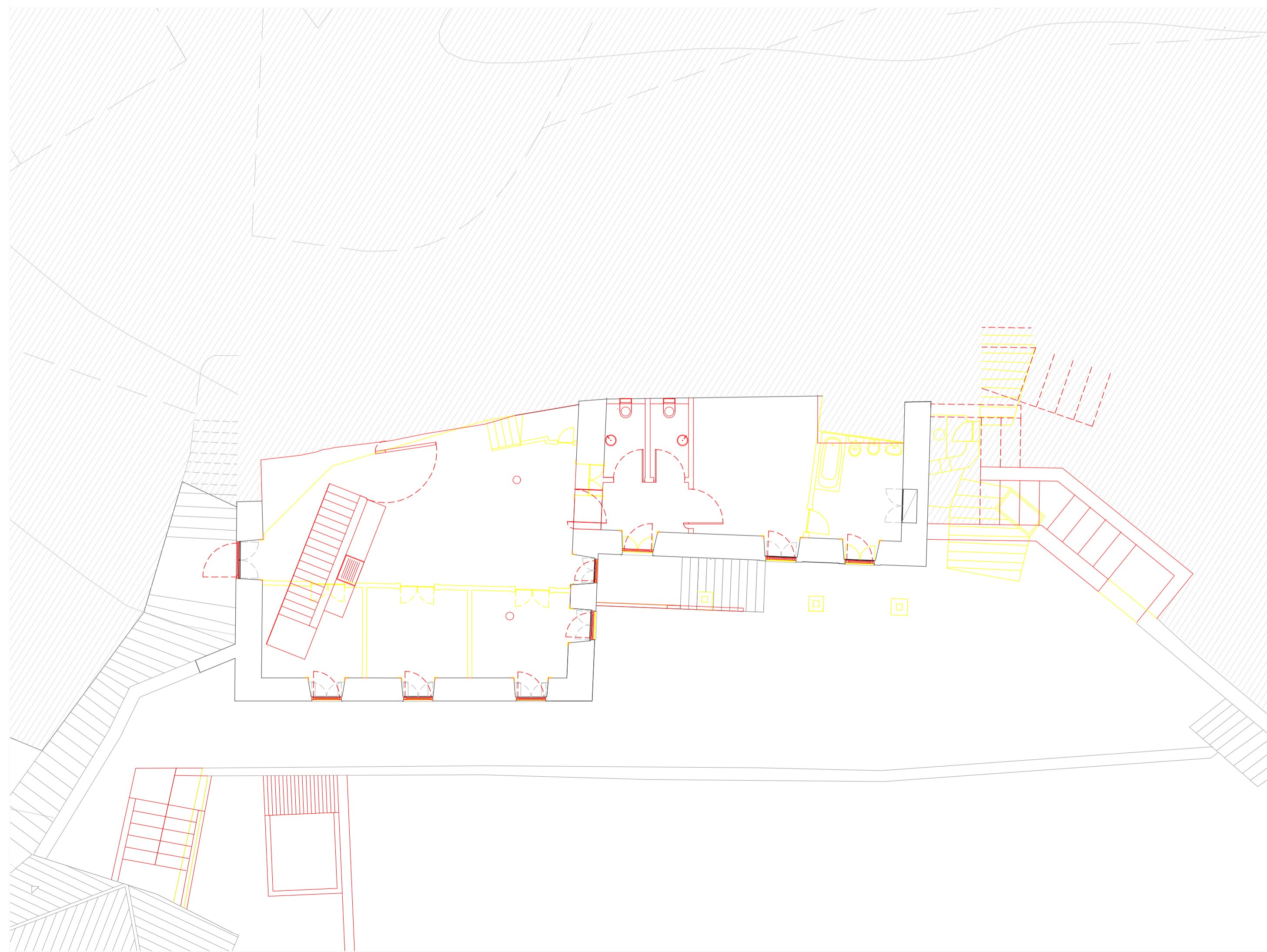
1:500
ALTERAÇÕES
planta de implantação do conjunto
Projecto de Requalificação da Quinta Dr. Urbano Dias



CASARÃO
piso 1
[sótão]



CASARÃO
piso 0



CASARÃO
piso -1

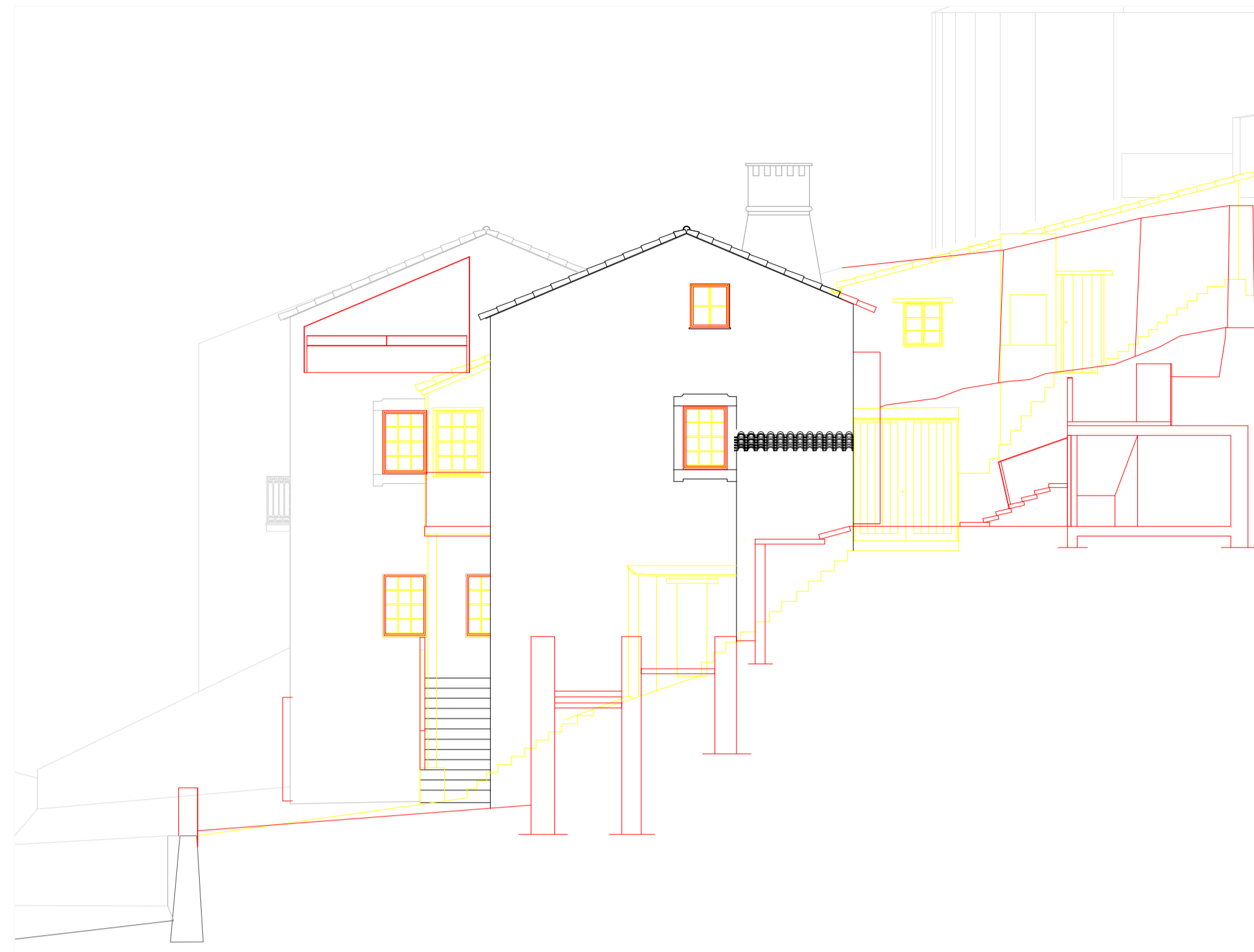


CASARÃO
piso -2

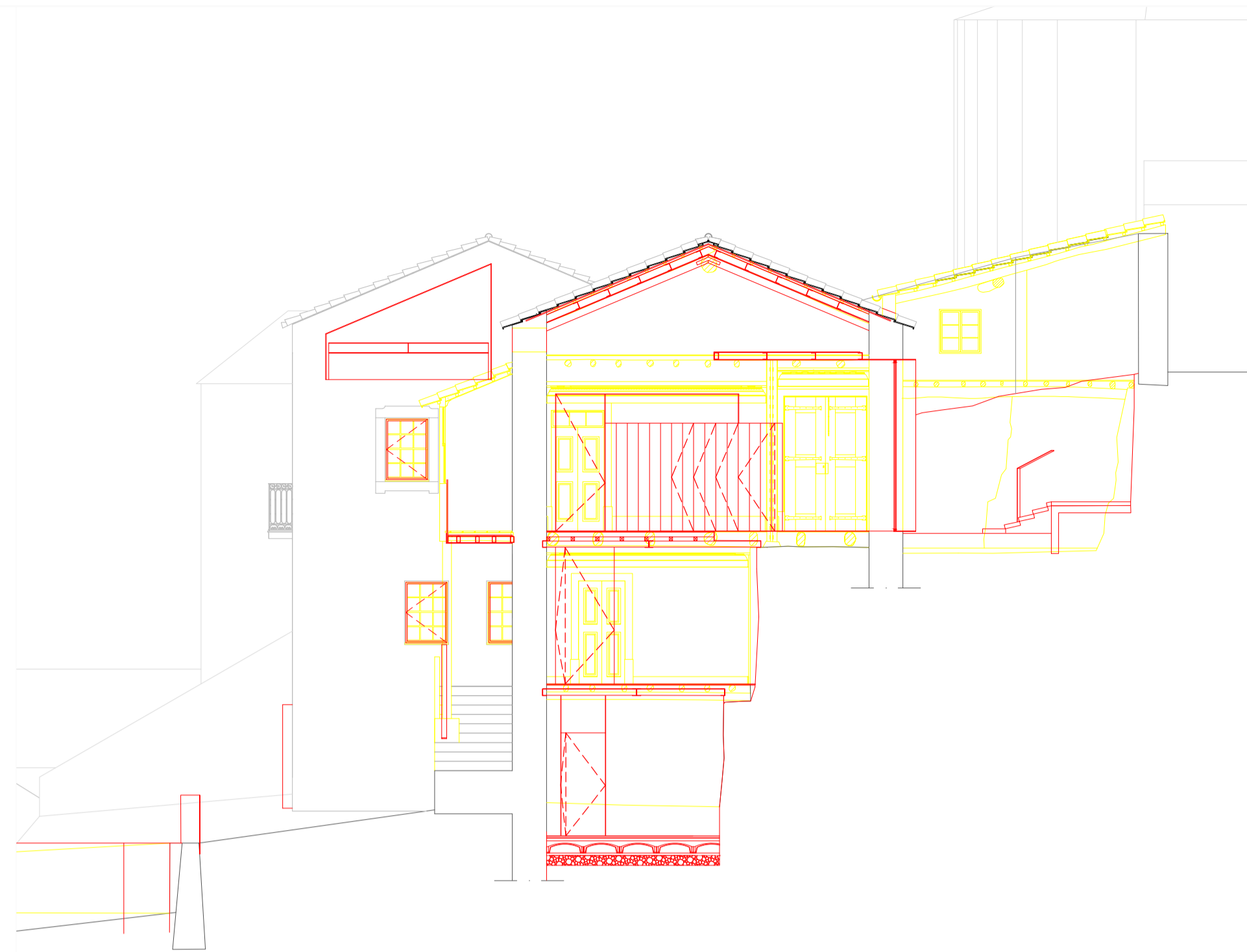
A.01/A.04



1:100
ALTERAÇÕES
CASARÃO
plantas



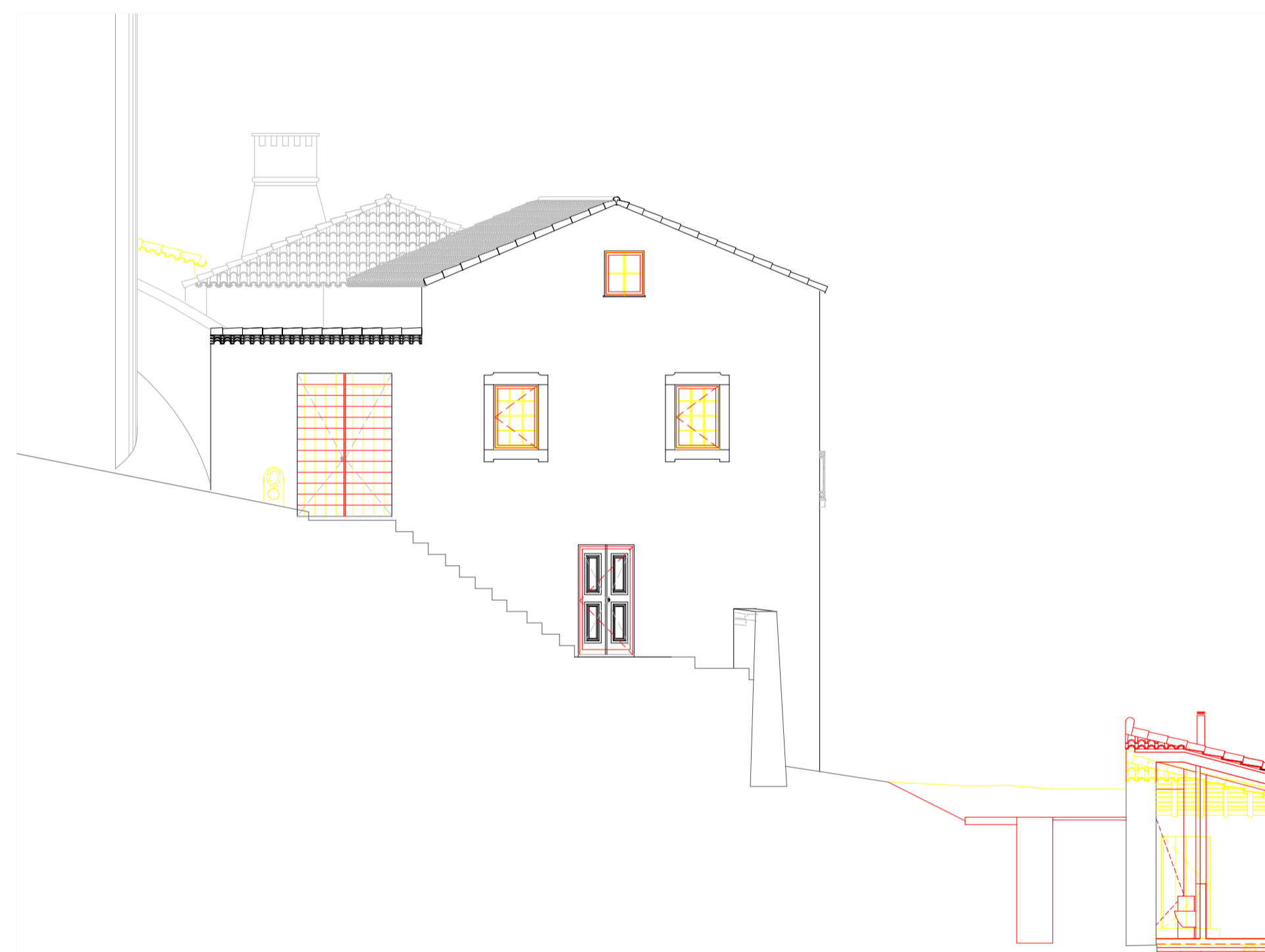
CASARÃO
corte AA'
[alçado nascente]



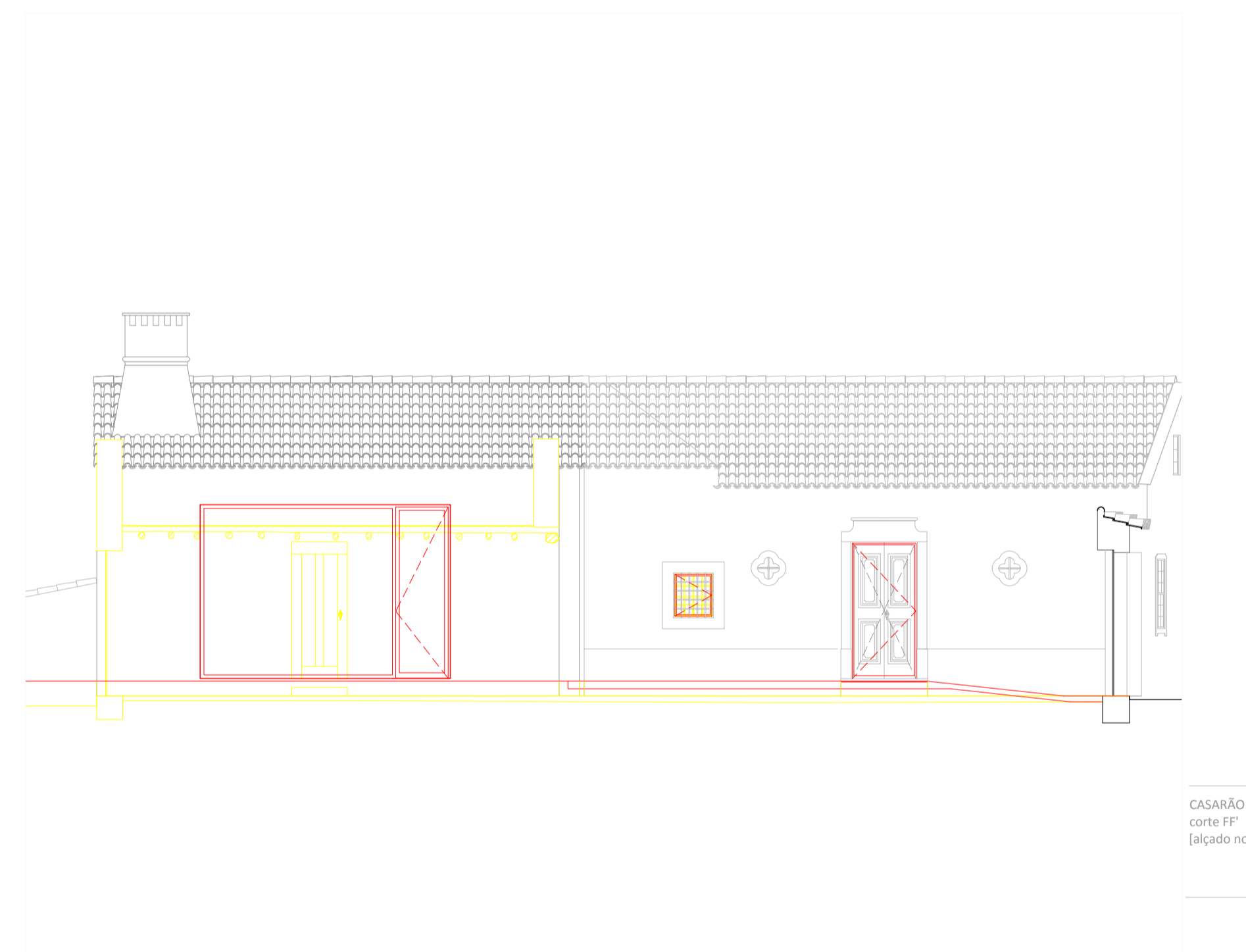
CASARÃO
corte BB'



CASARÃO
corte CC'



CASARÃO
corte EE'
[alçado poente]



CASARÃO
corte FF'
[alçado norte]

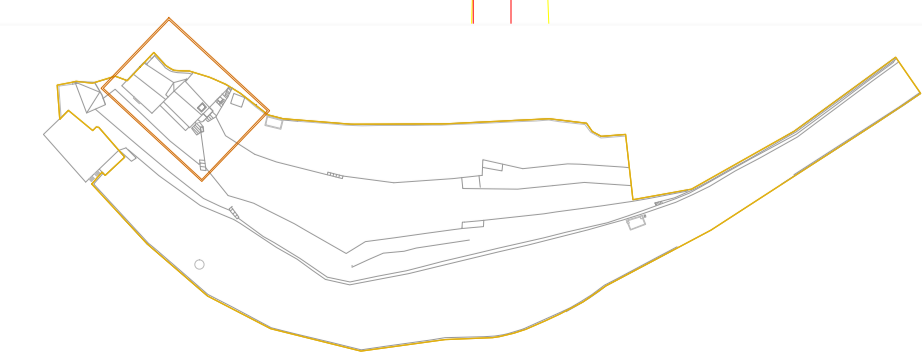


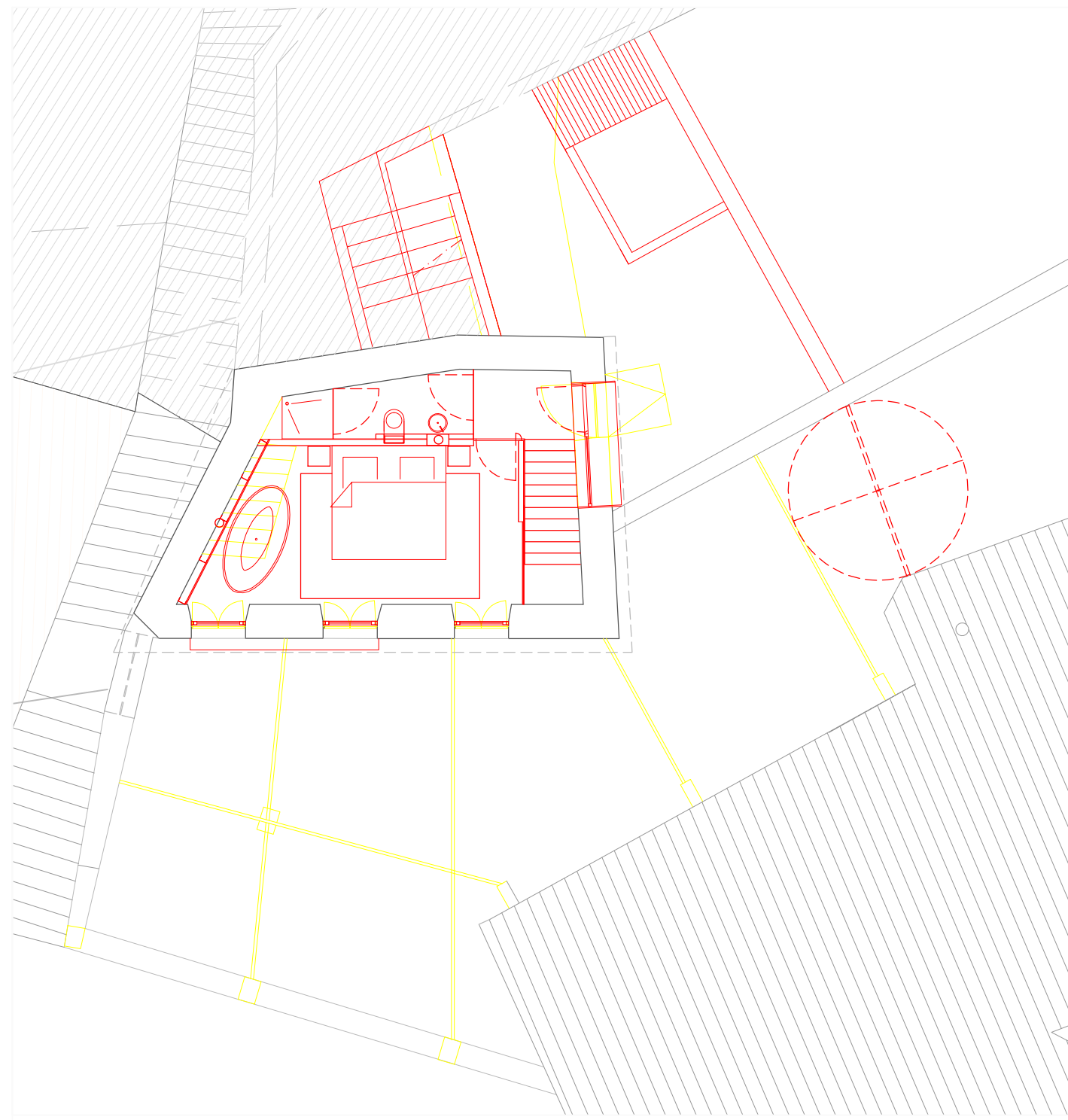
CASARÃO
corte GG'



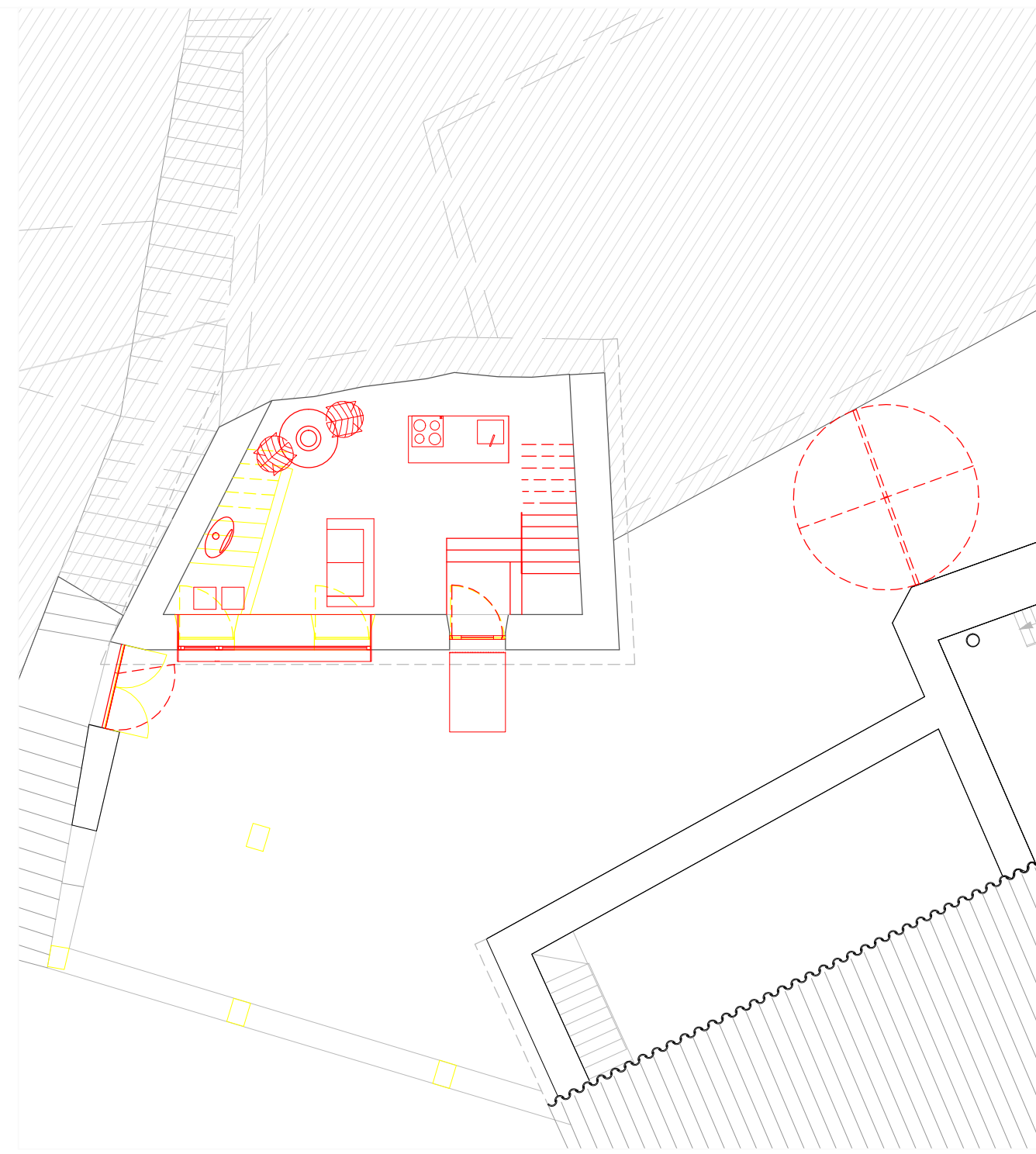
CASARÃO
alçado principal
[alçado sul]

A.02/A.04

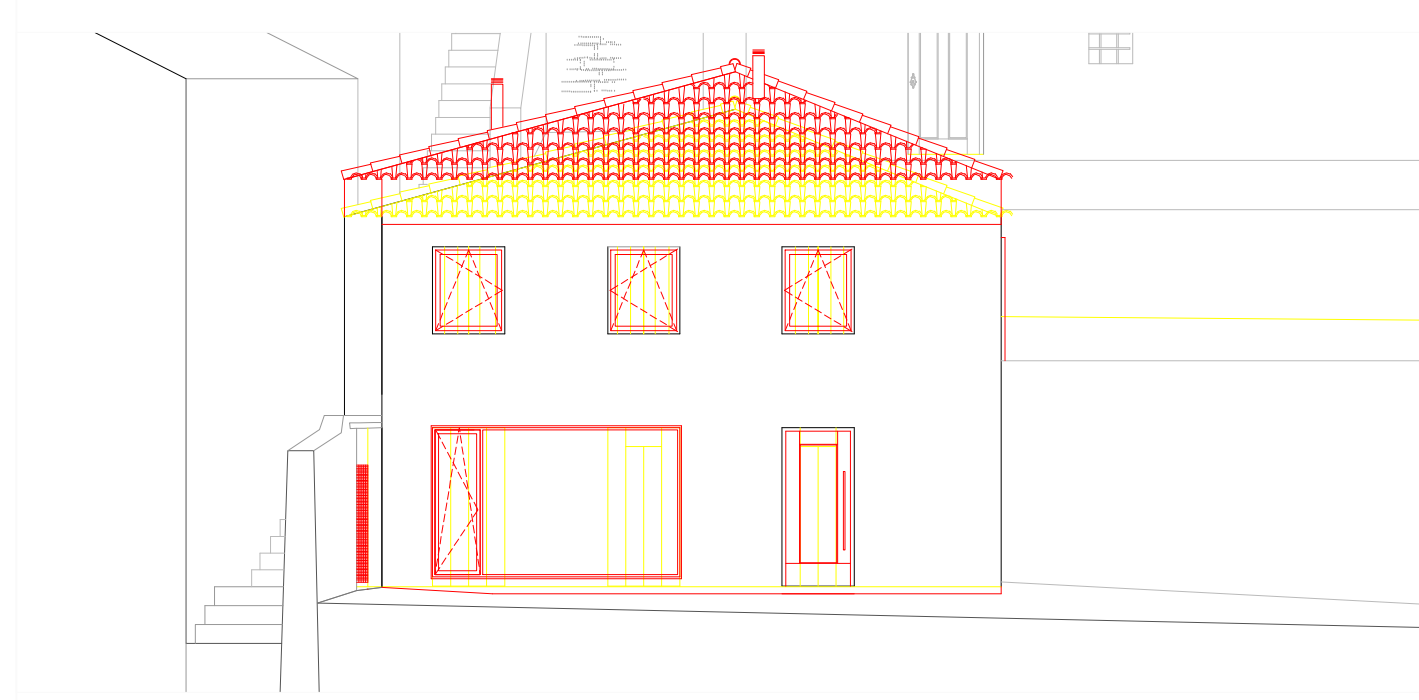




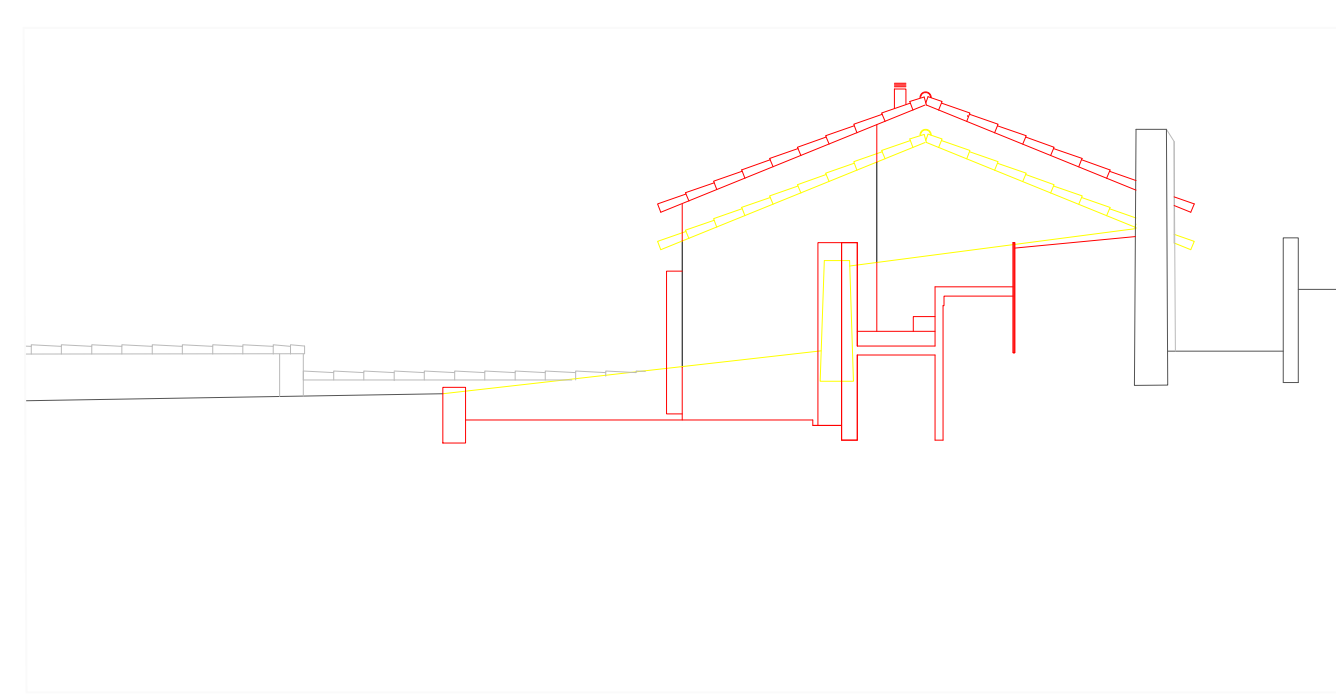
PALHEIRO
piso 1



PALHEIRO
piso 0



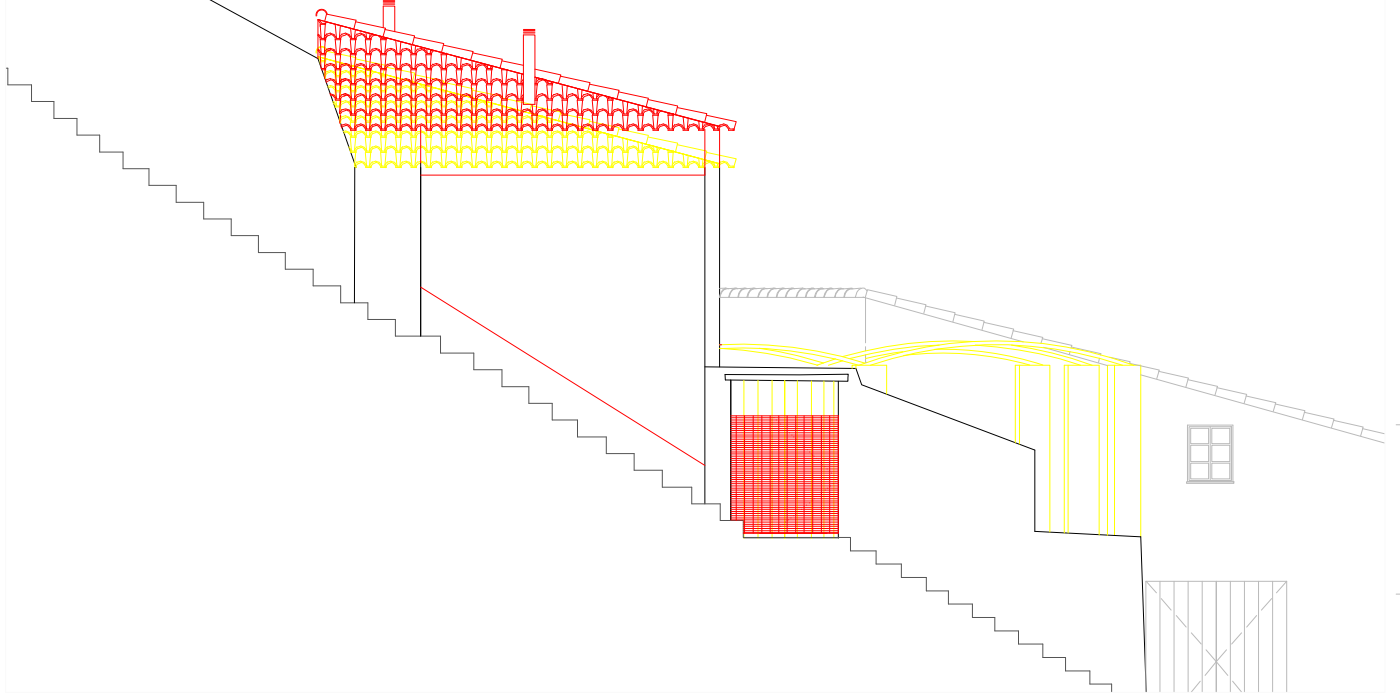
PALHEIRO
alçado principal



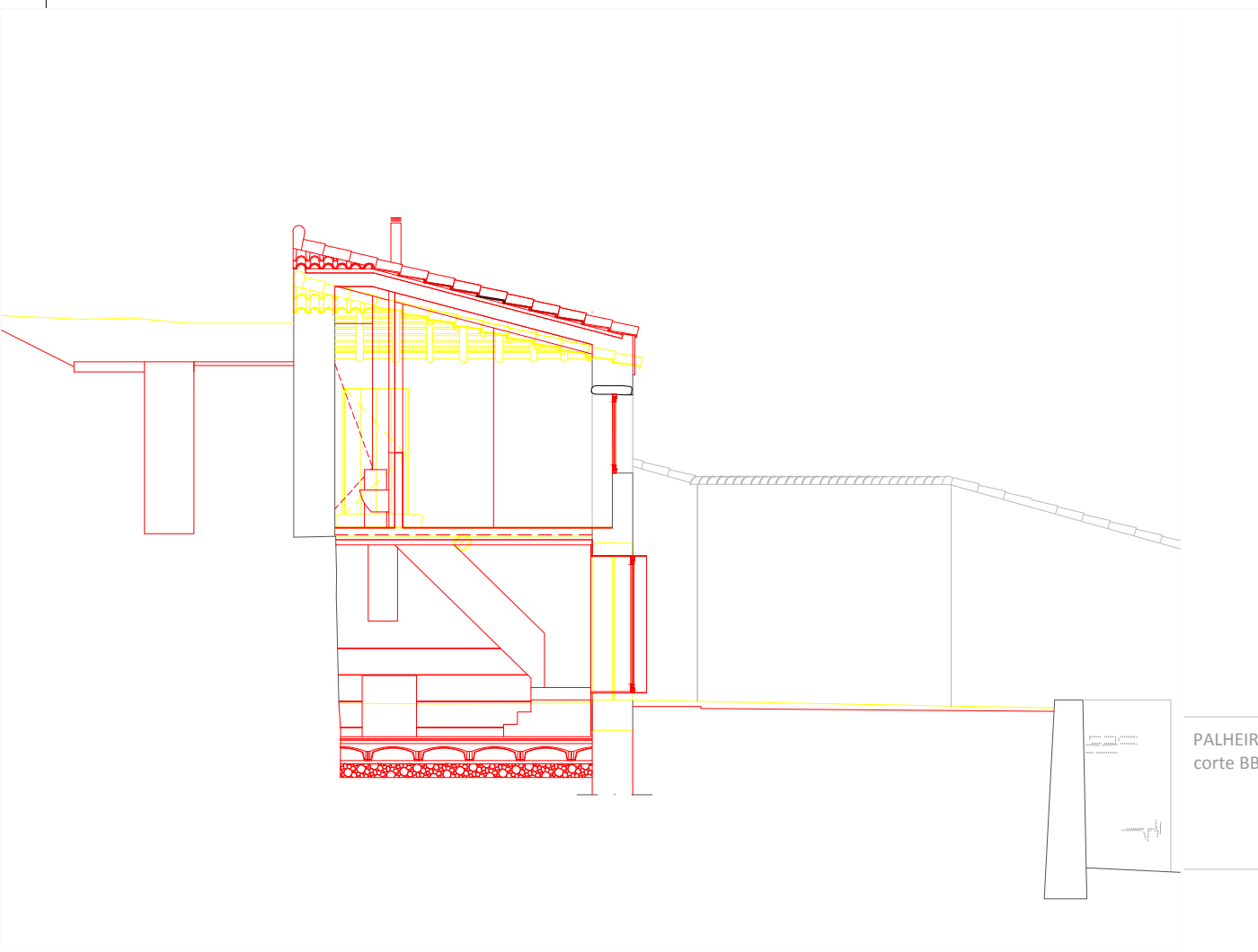
PALHEIRO
alçado posterior



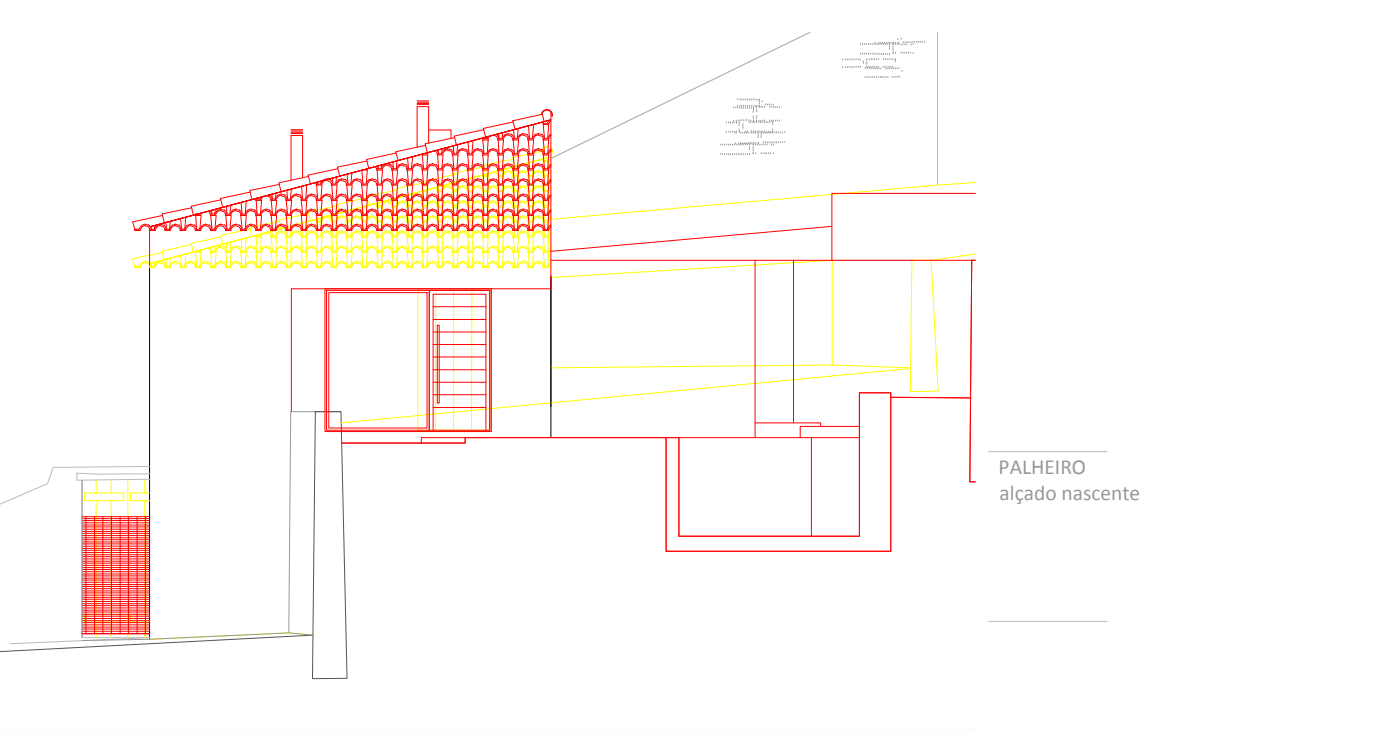
PALHEIRO
corte AA'



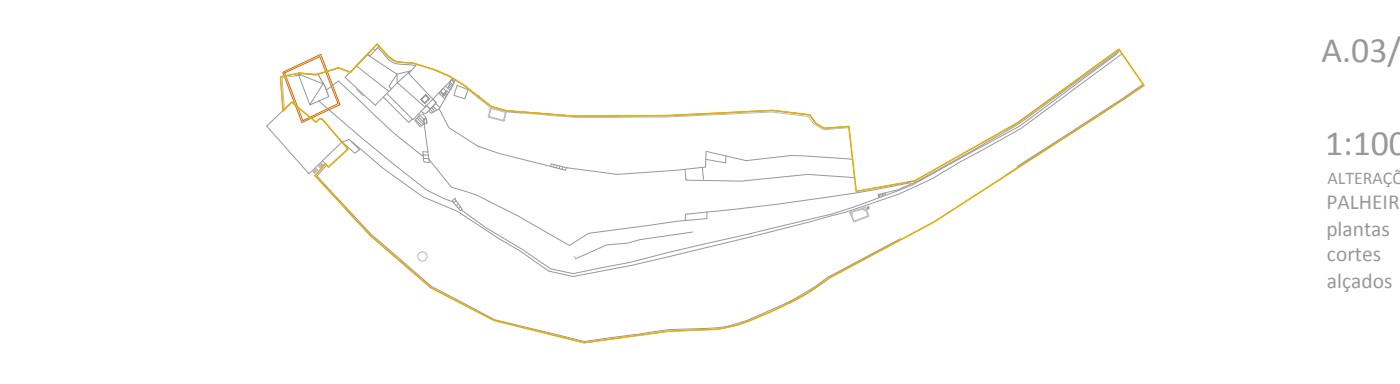
PALHEIRO
alçado ponte

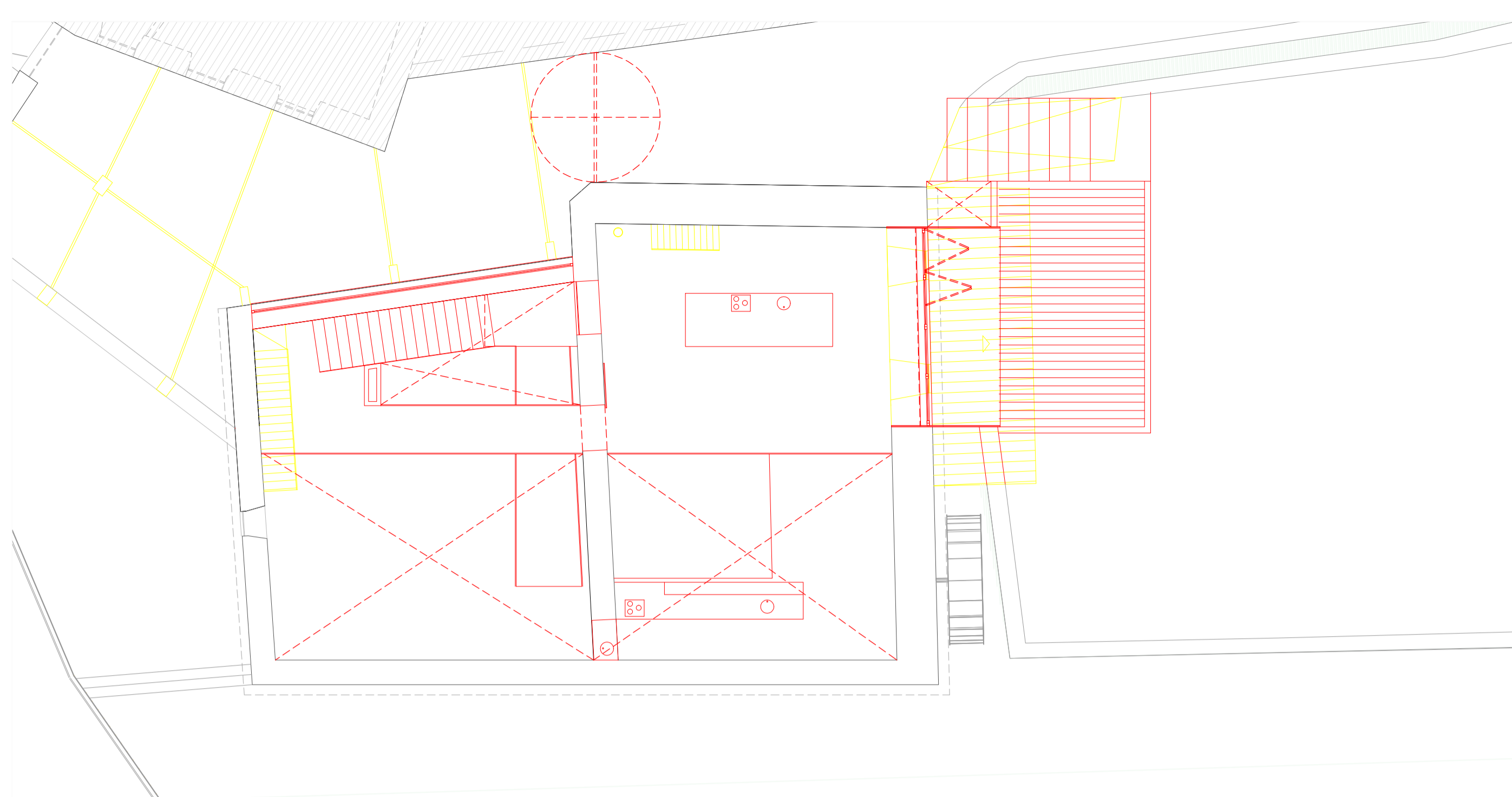


PALHEIRO
corte BB'

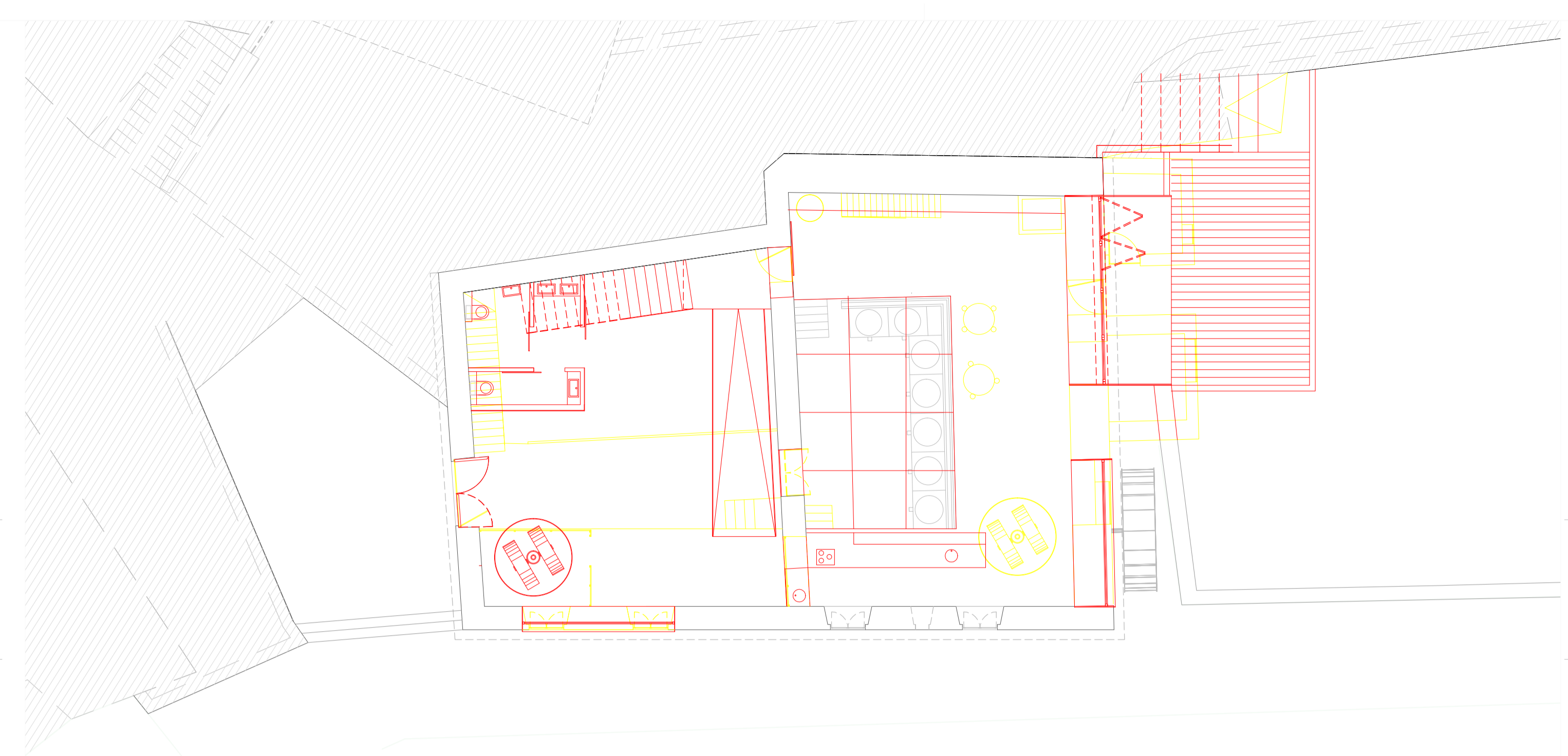


PALHEIRO
alçado nascente

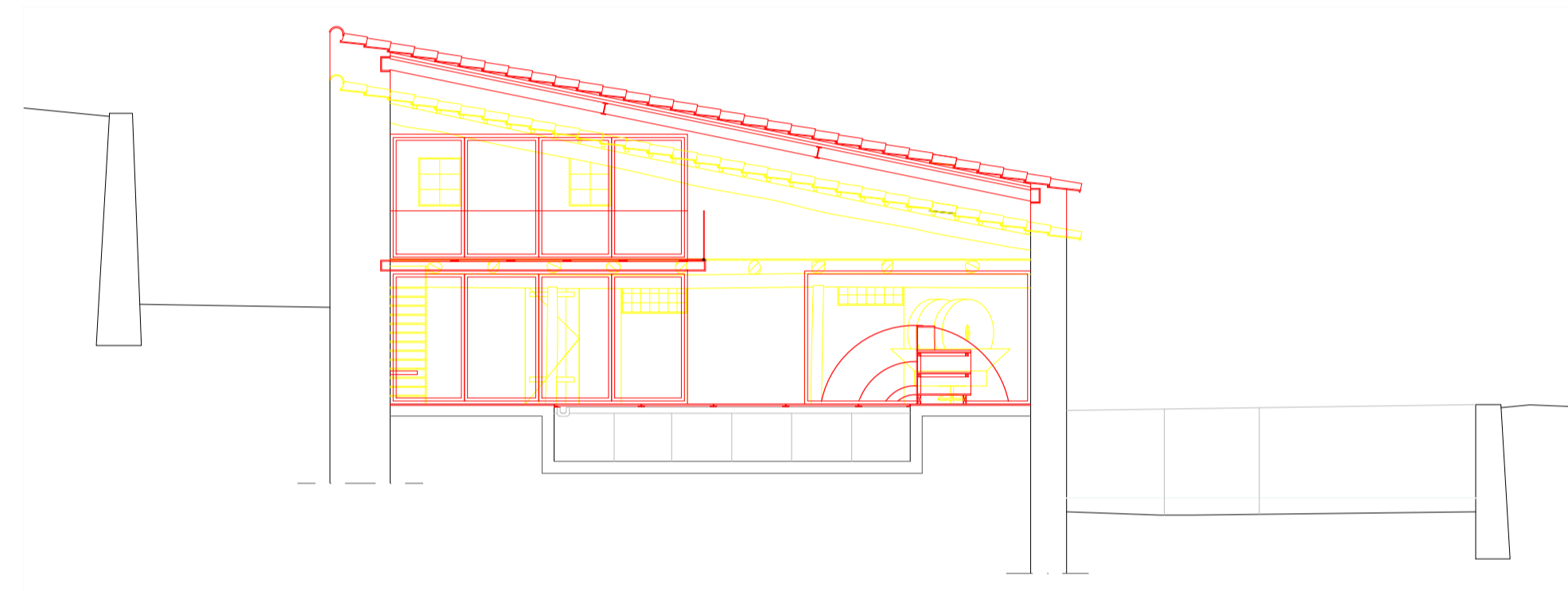




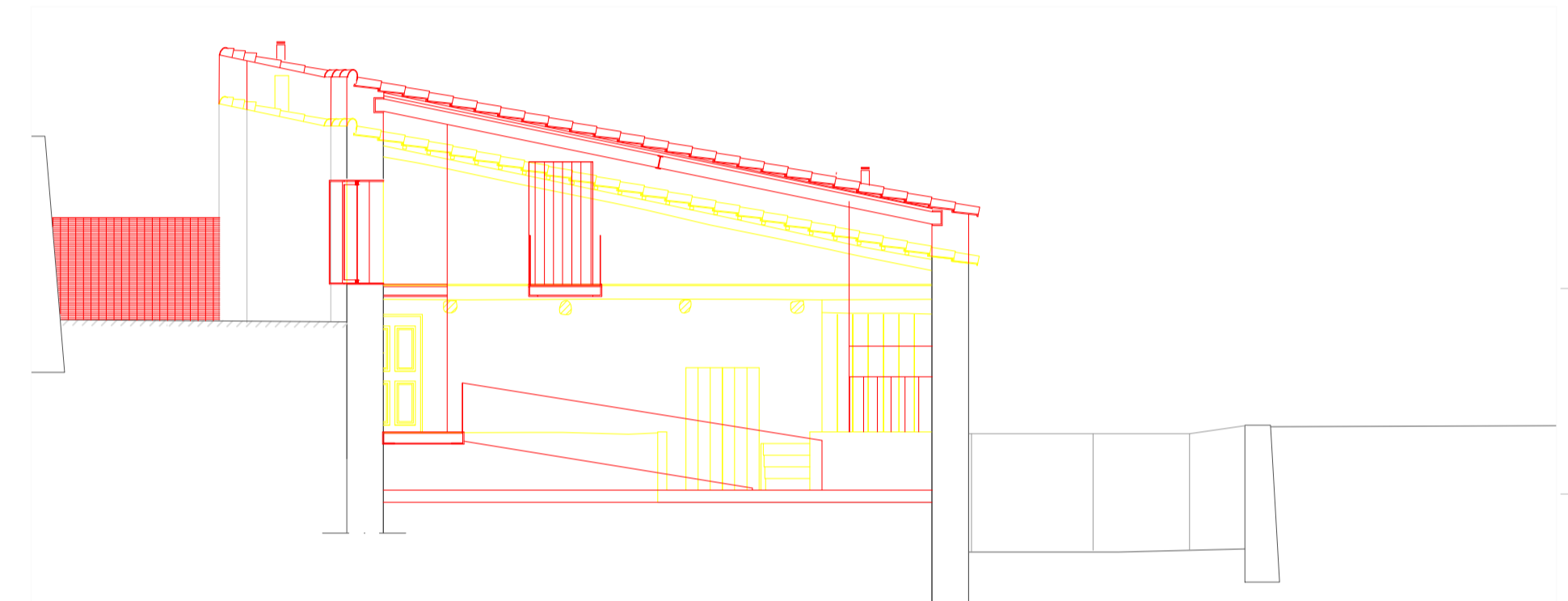
LAGAR
piso 0



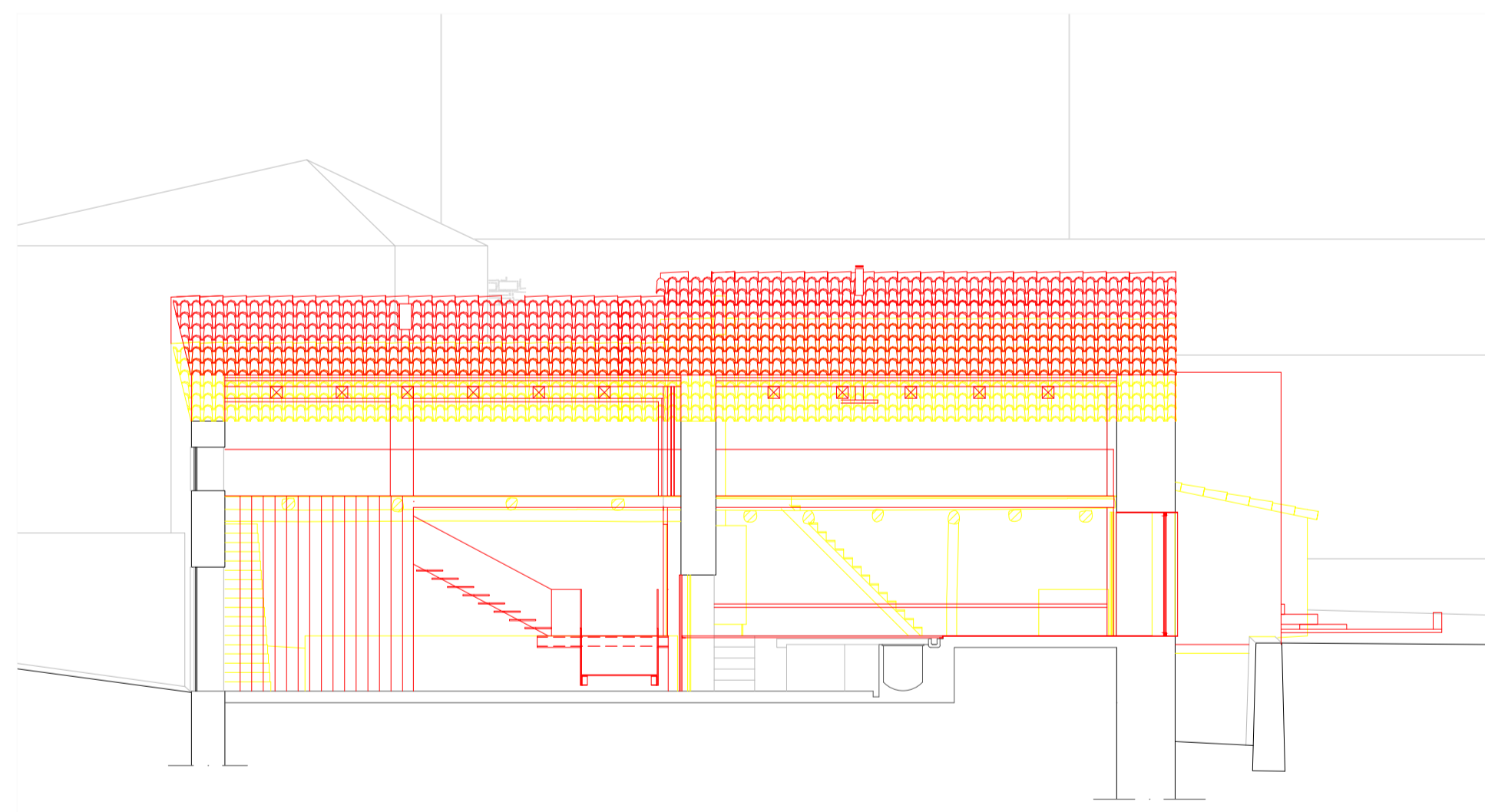
LAGAR
piso 1



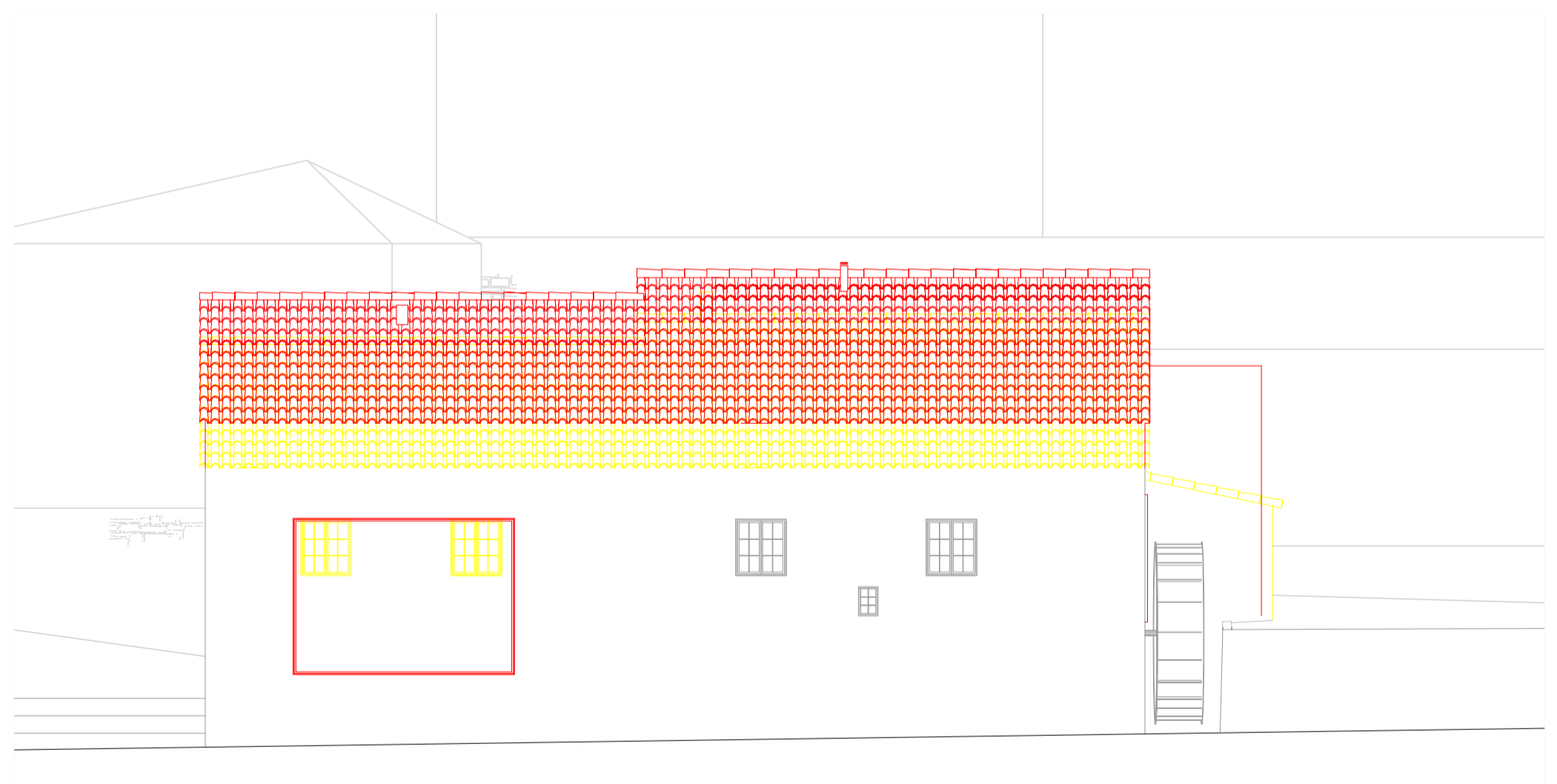
LAGAR
corte AA'



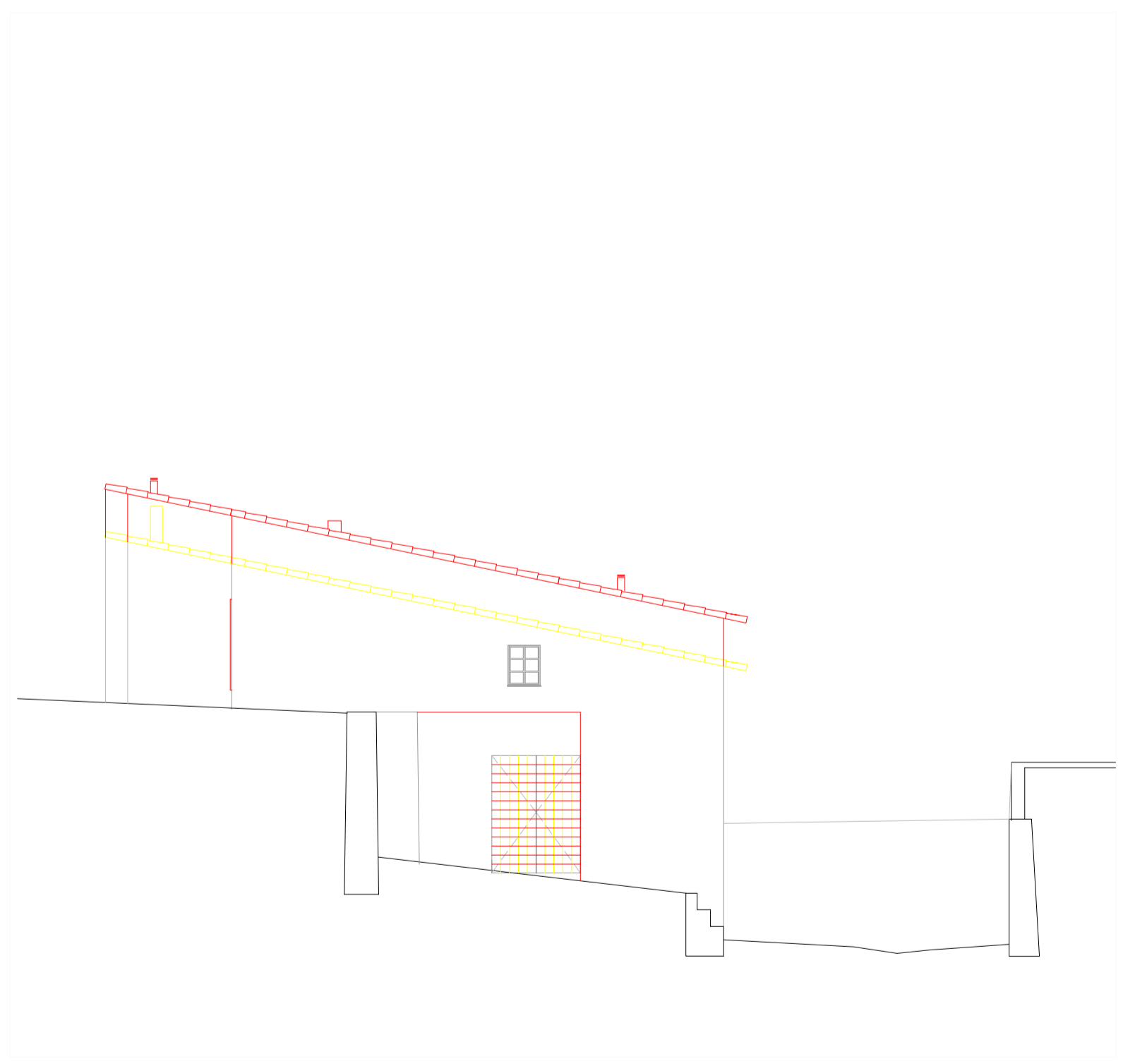
LAGAR
corte BB'



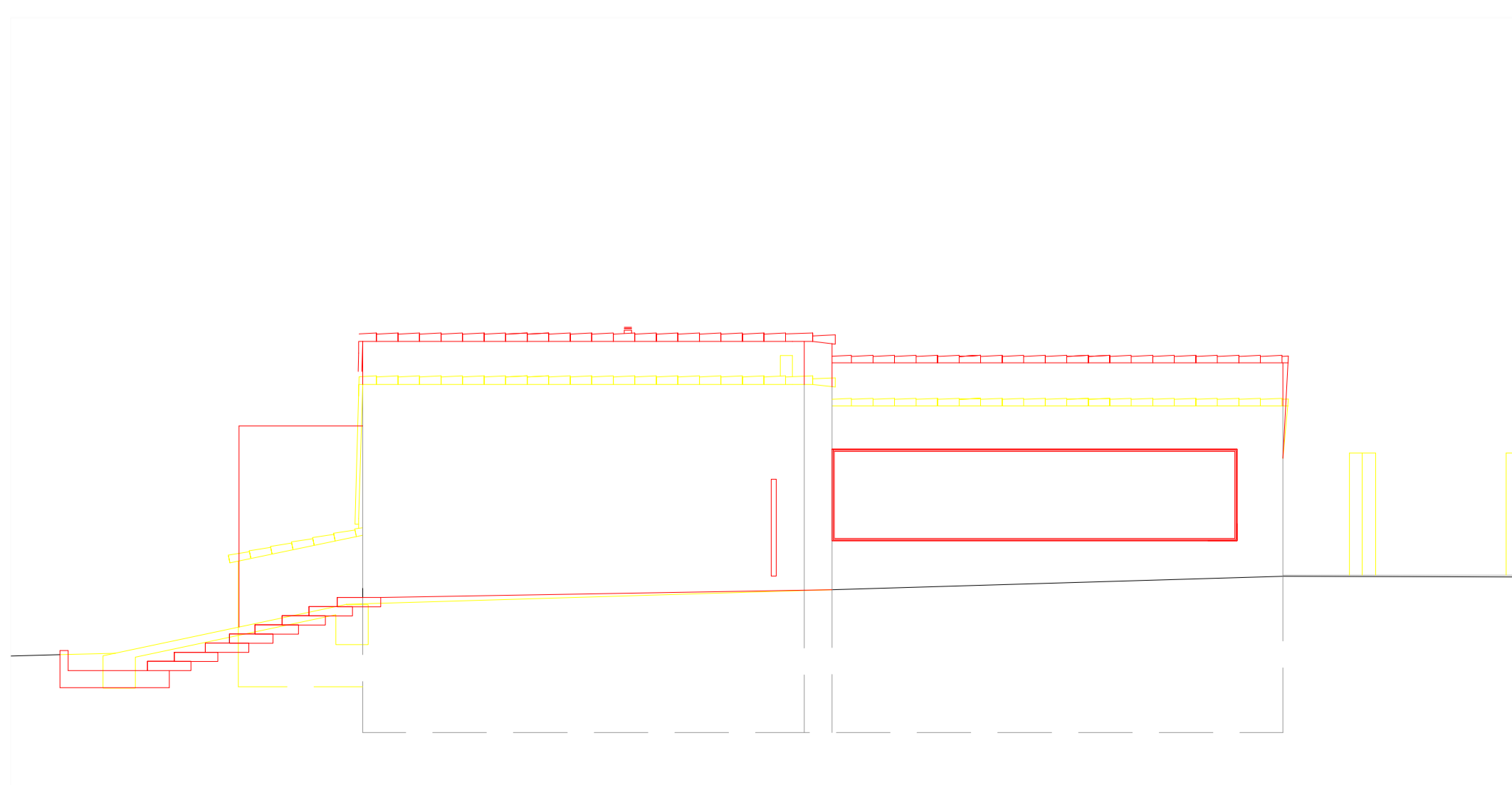
LAGAR
corte CC'



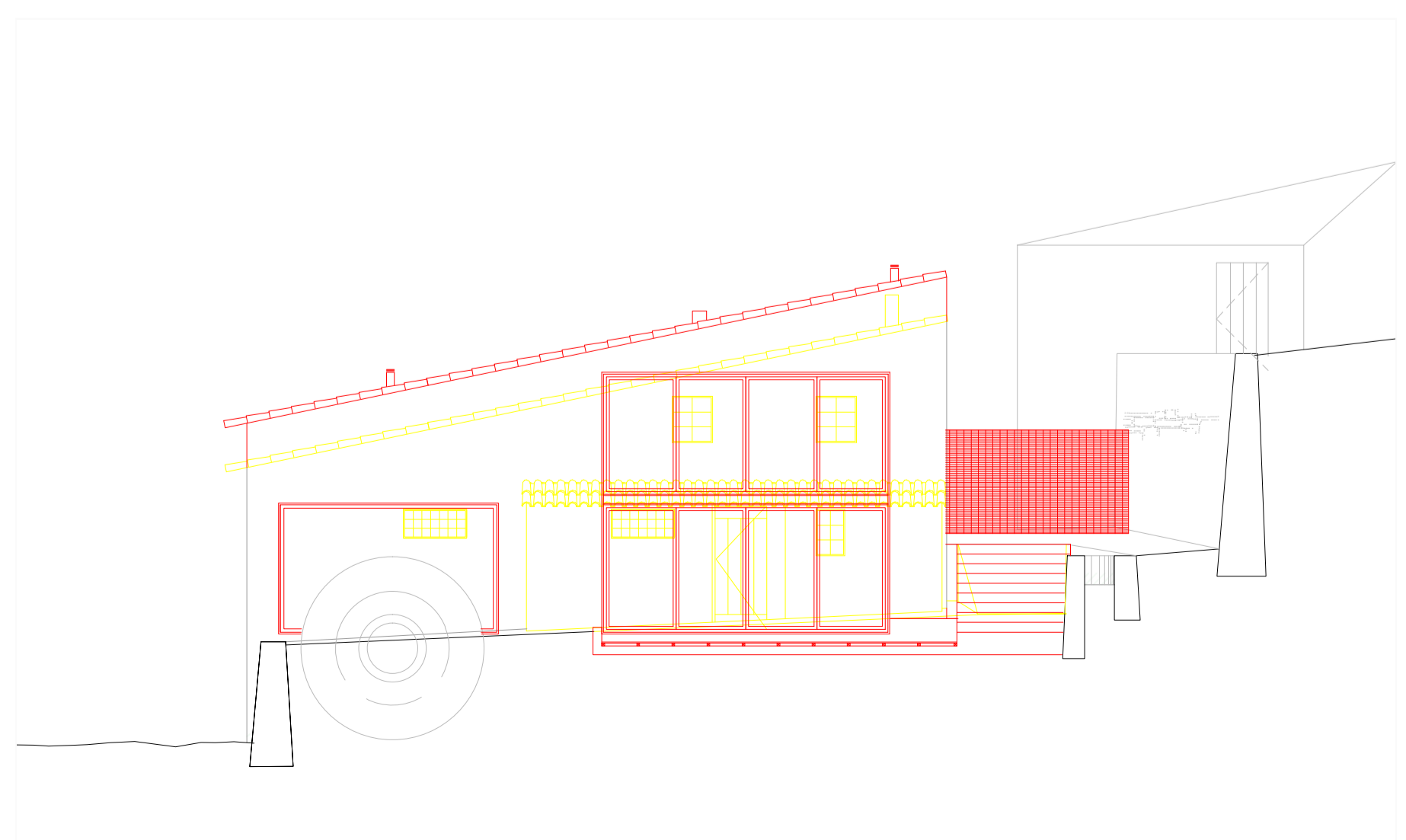
LAGAR
alçado principal



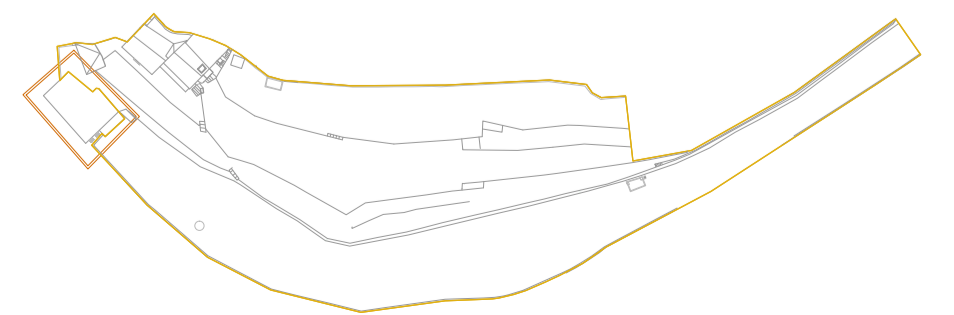
LAGAR
alçado poente

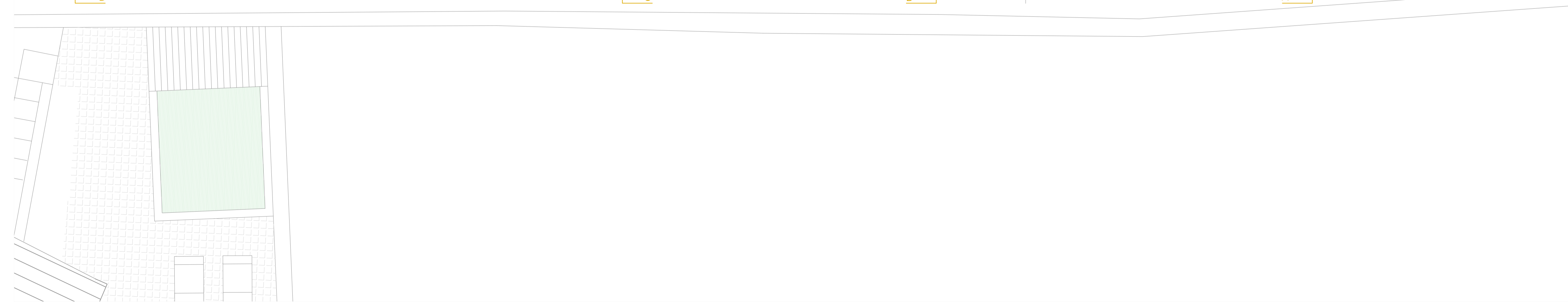


LAGAR
alçado posterior

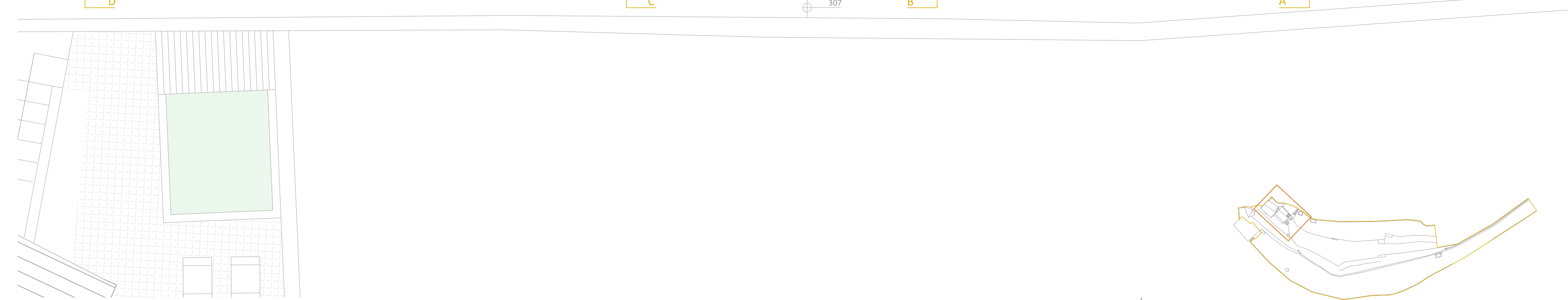
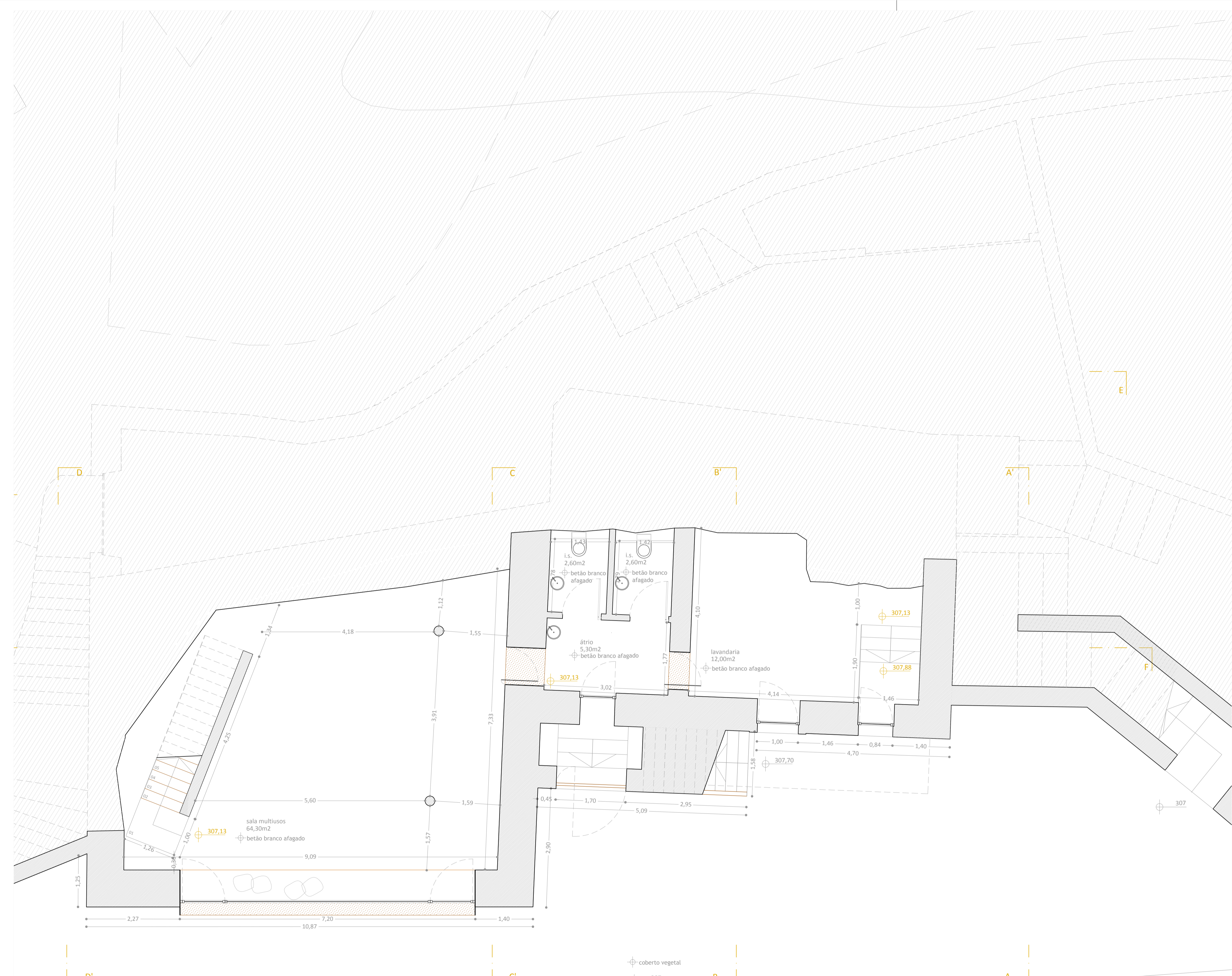


LAGAR
alçado nascente

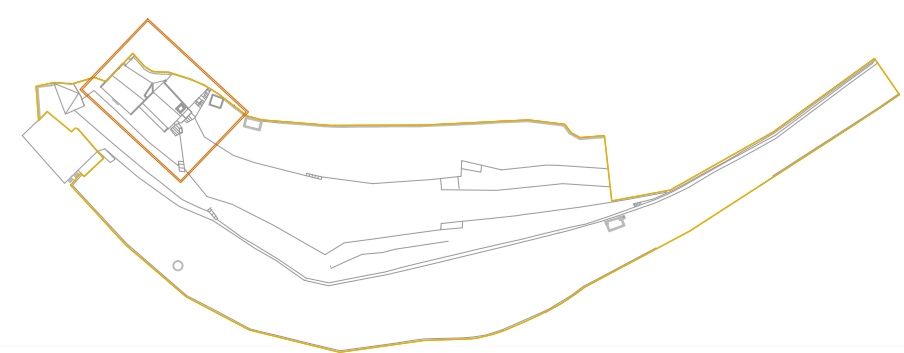


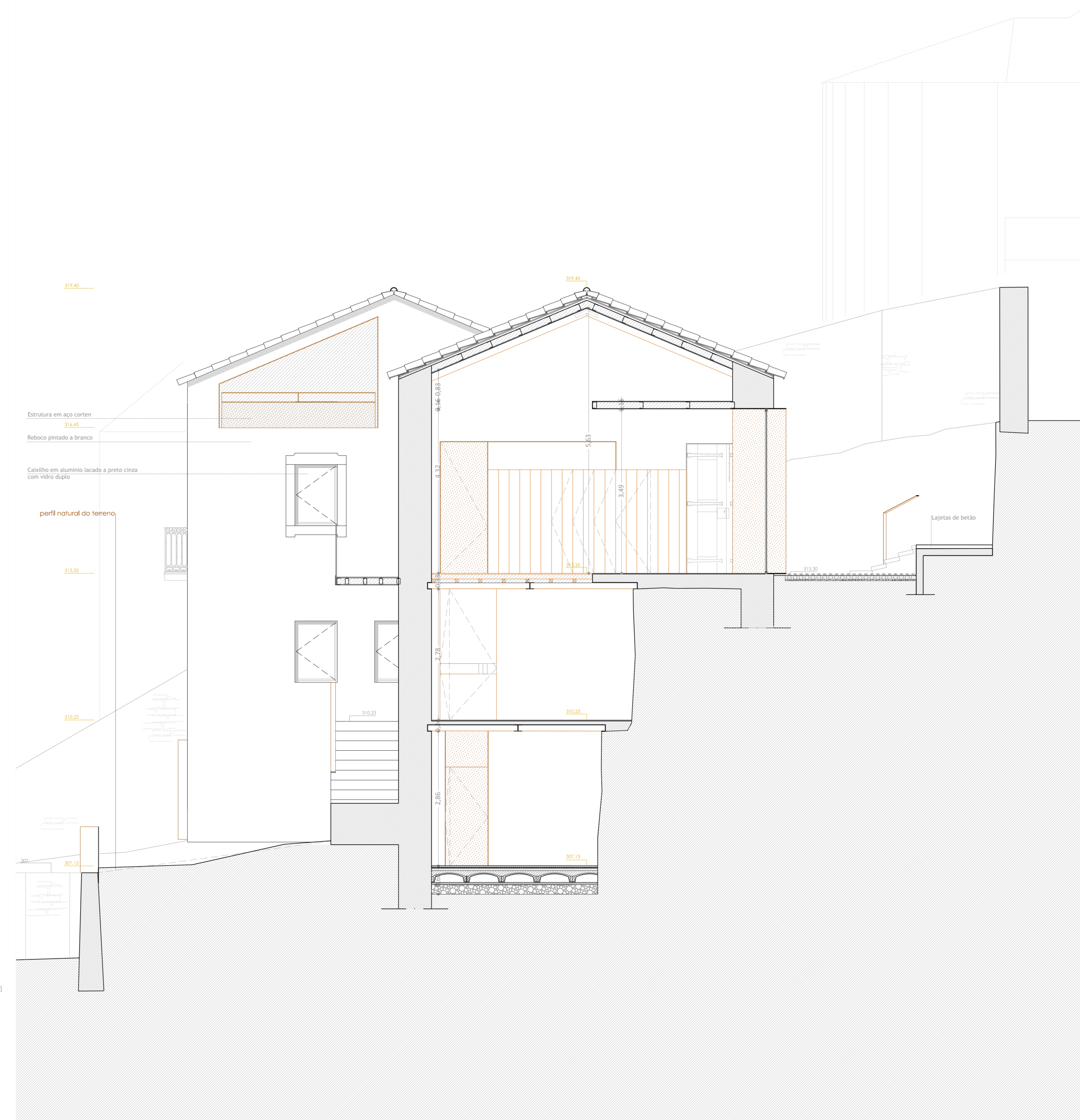



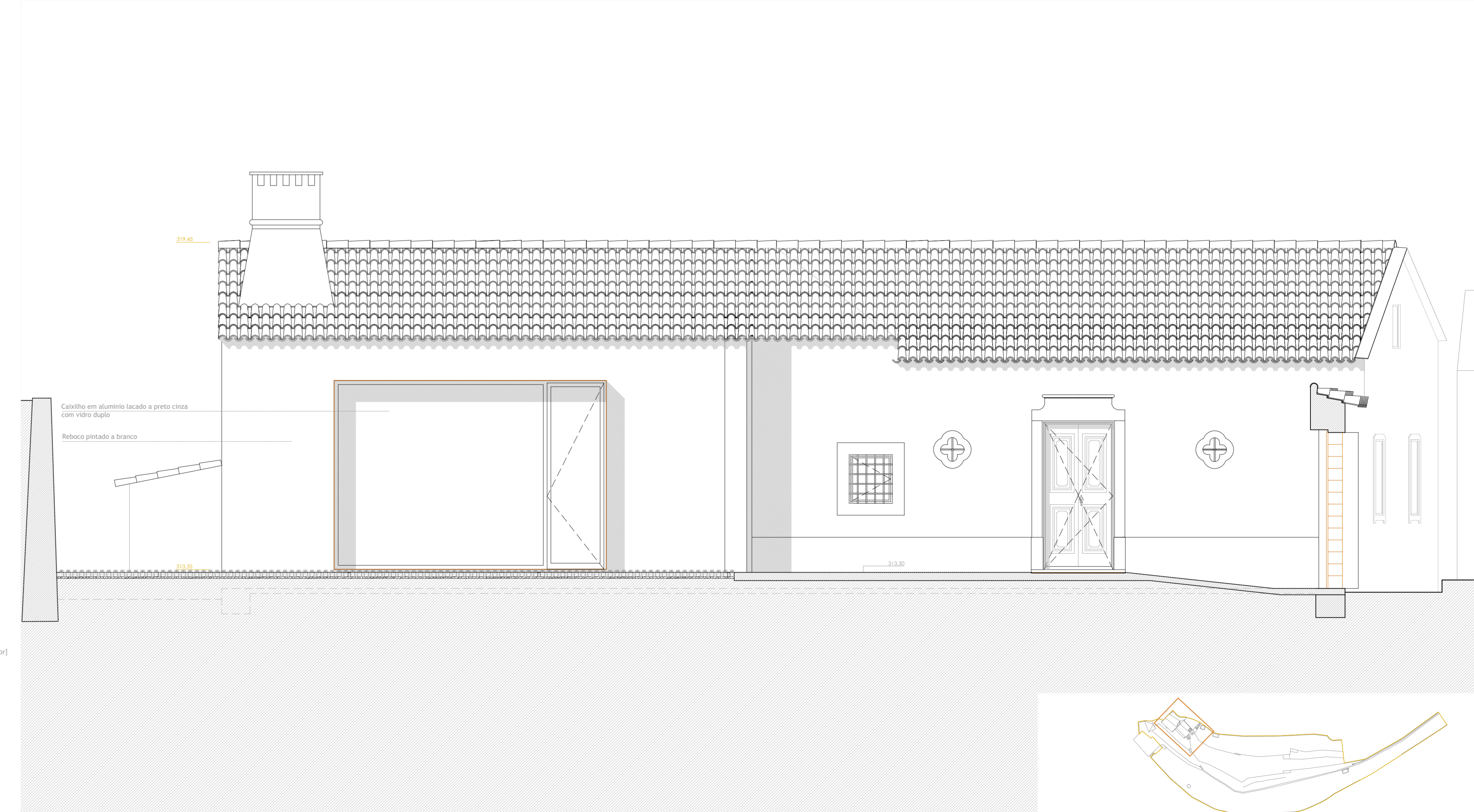
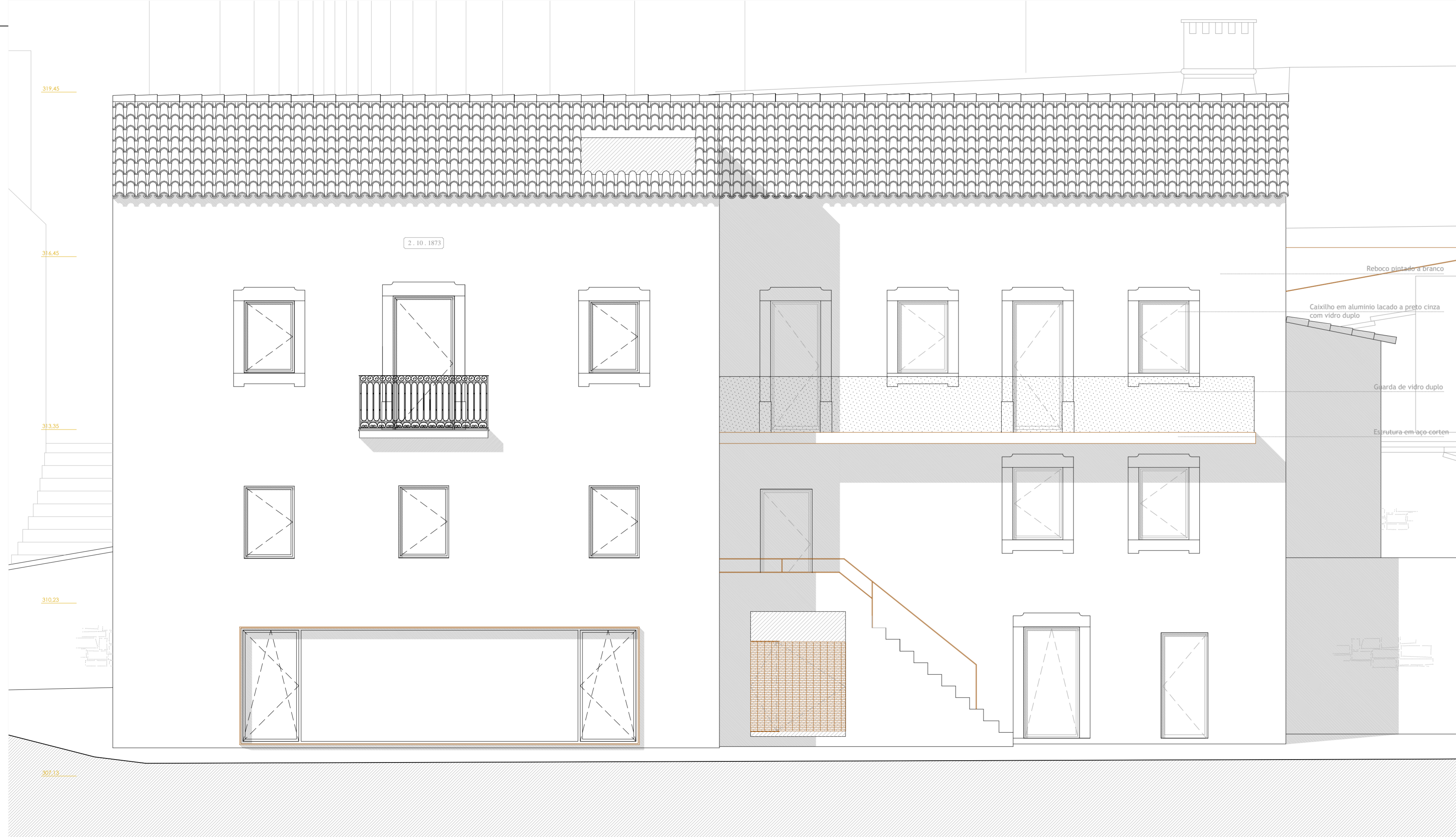
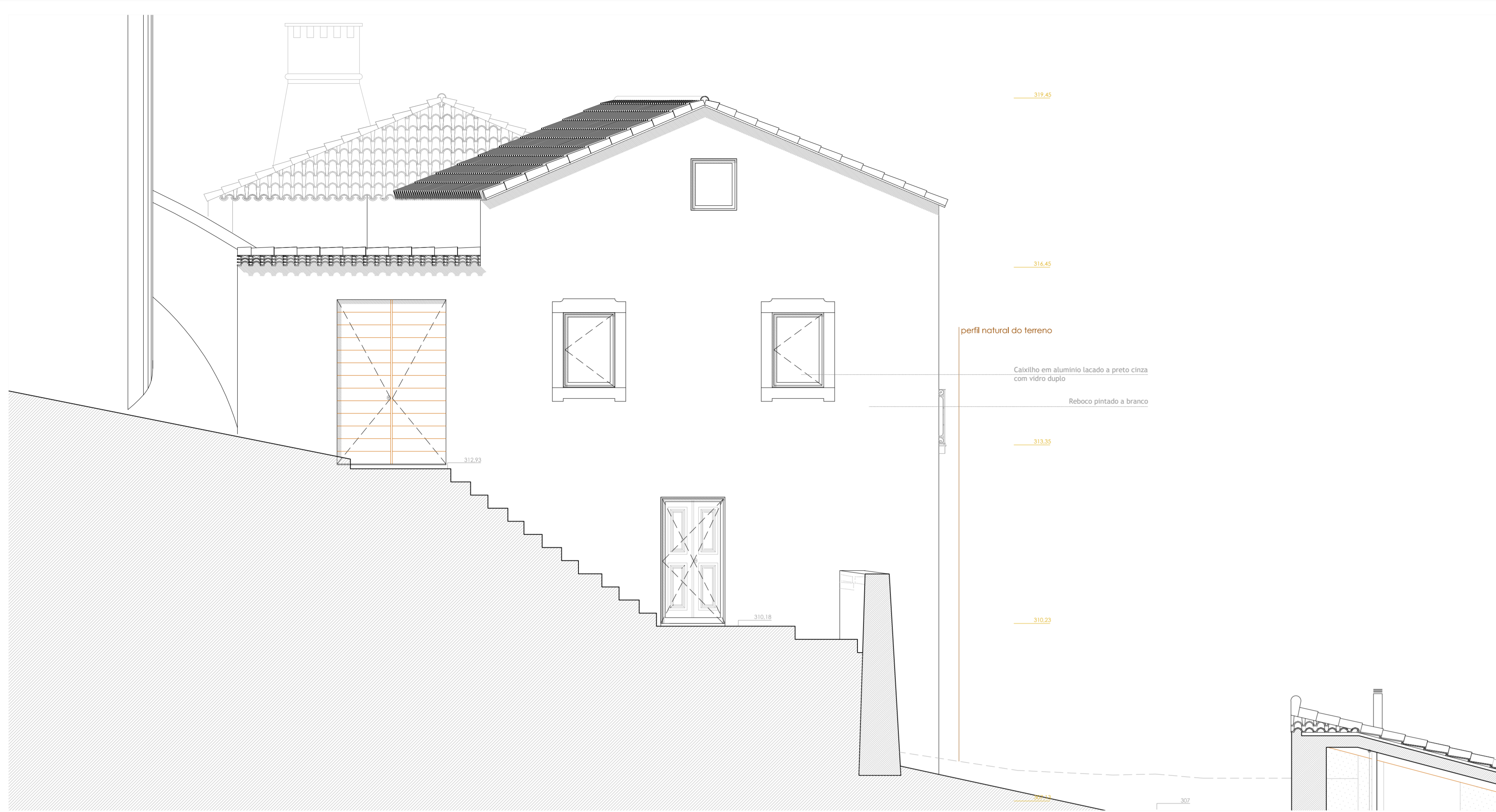
CASAÃO
piso -1

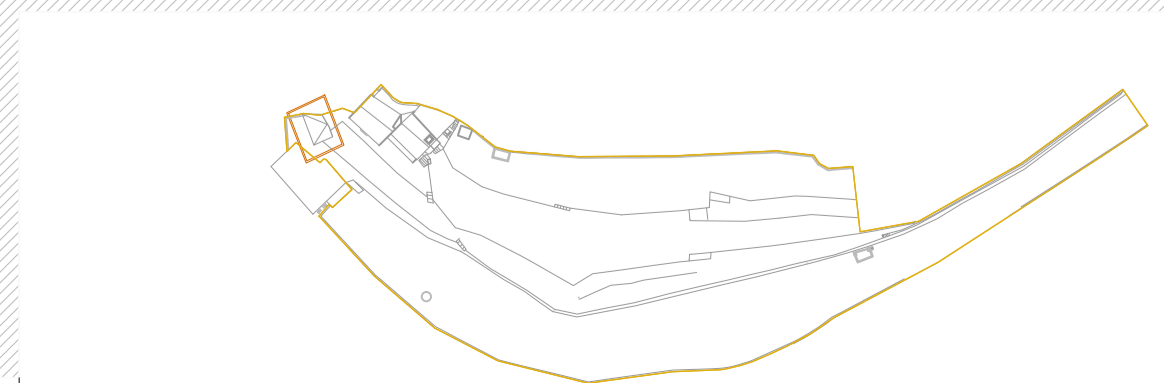
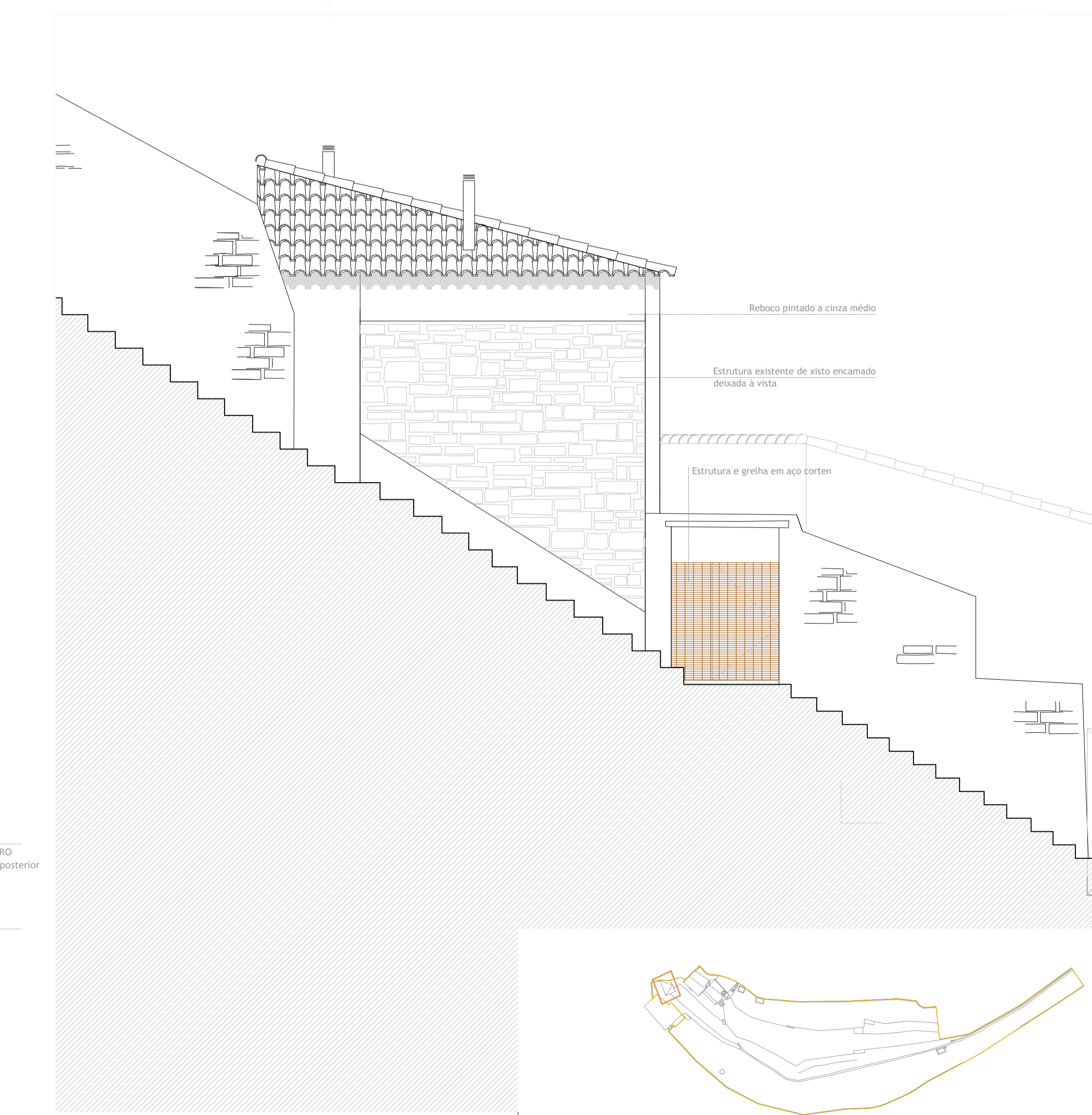
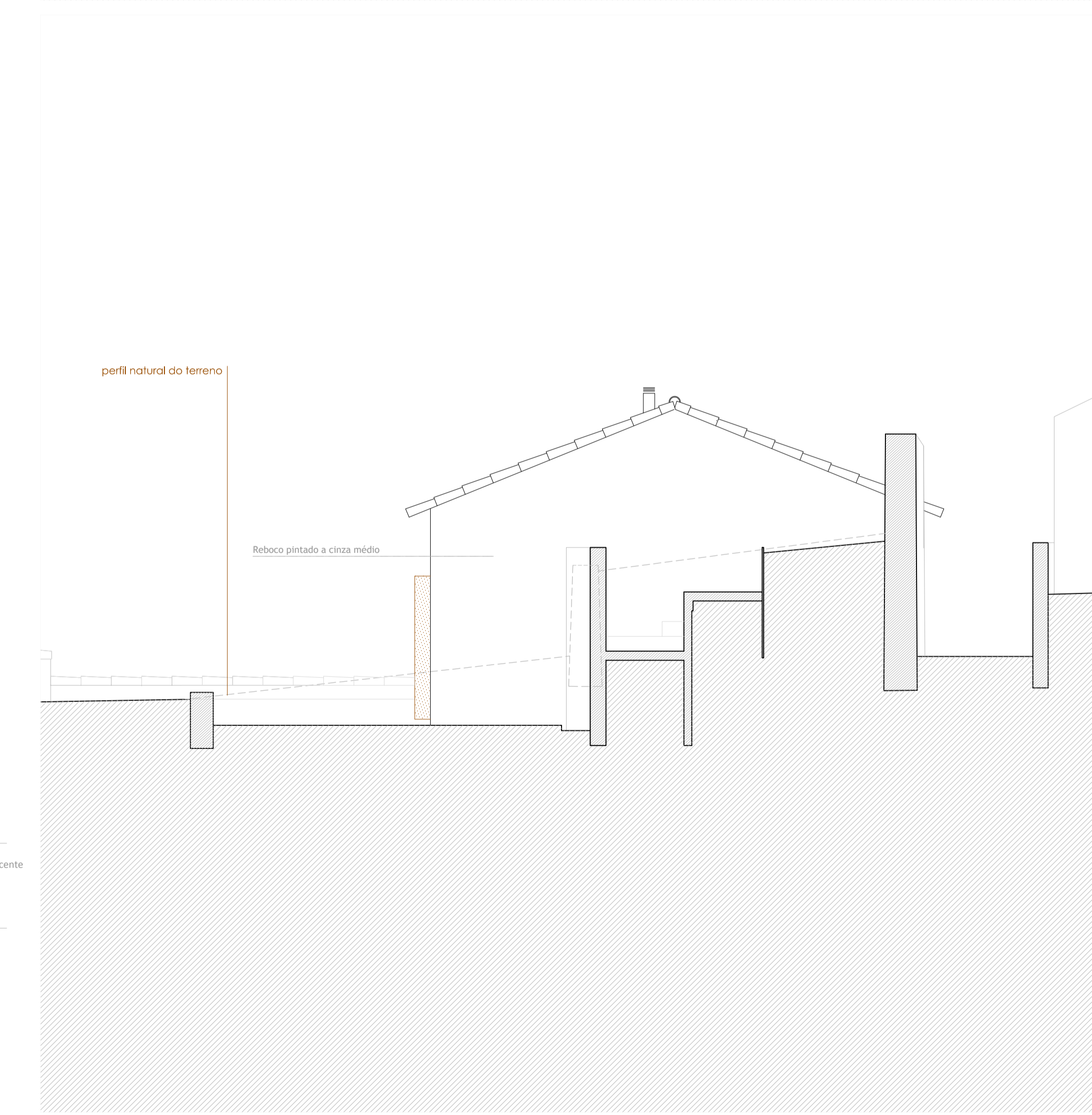
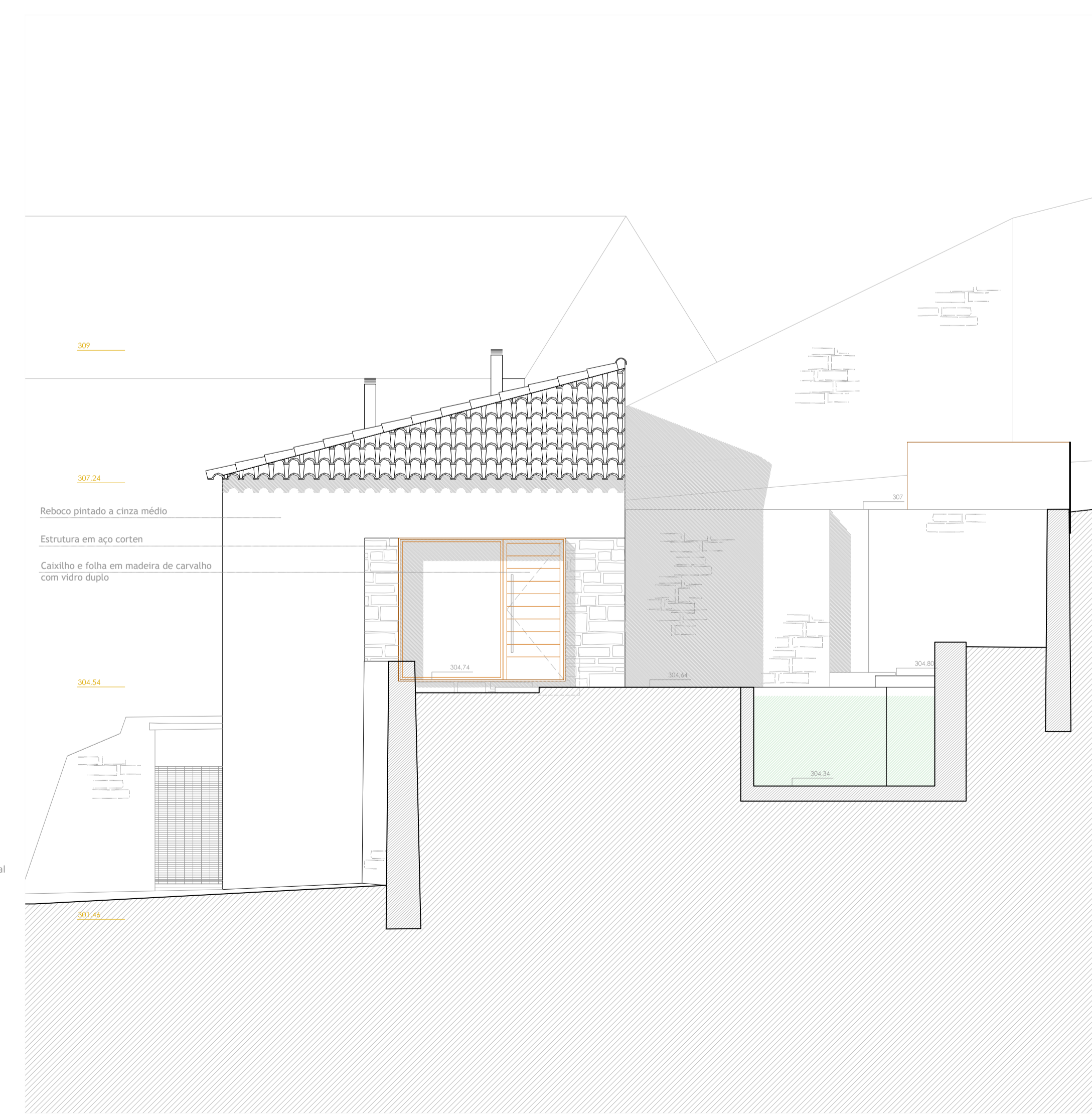
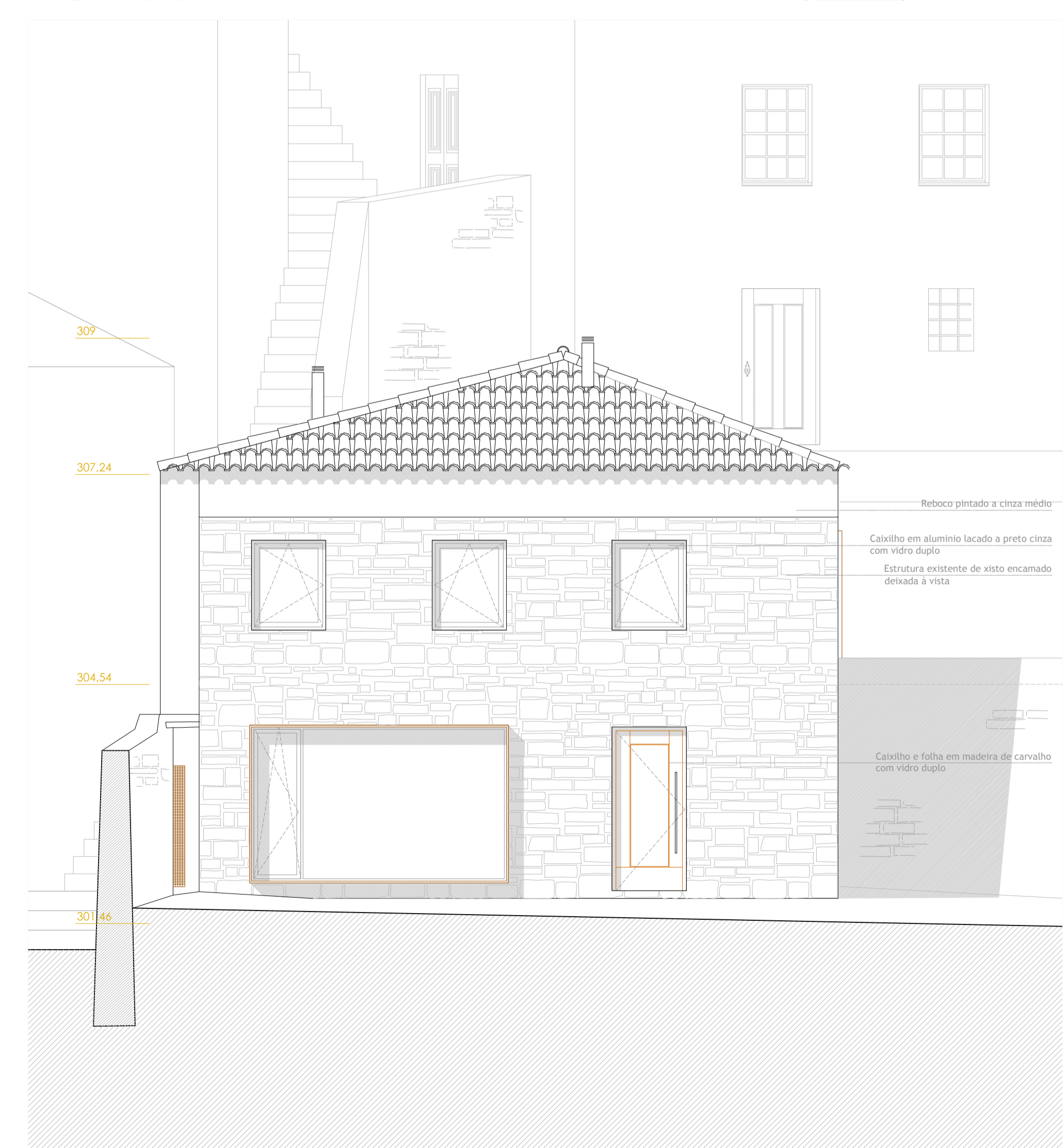
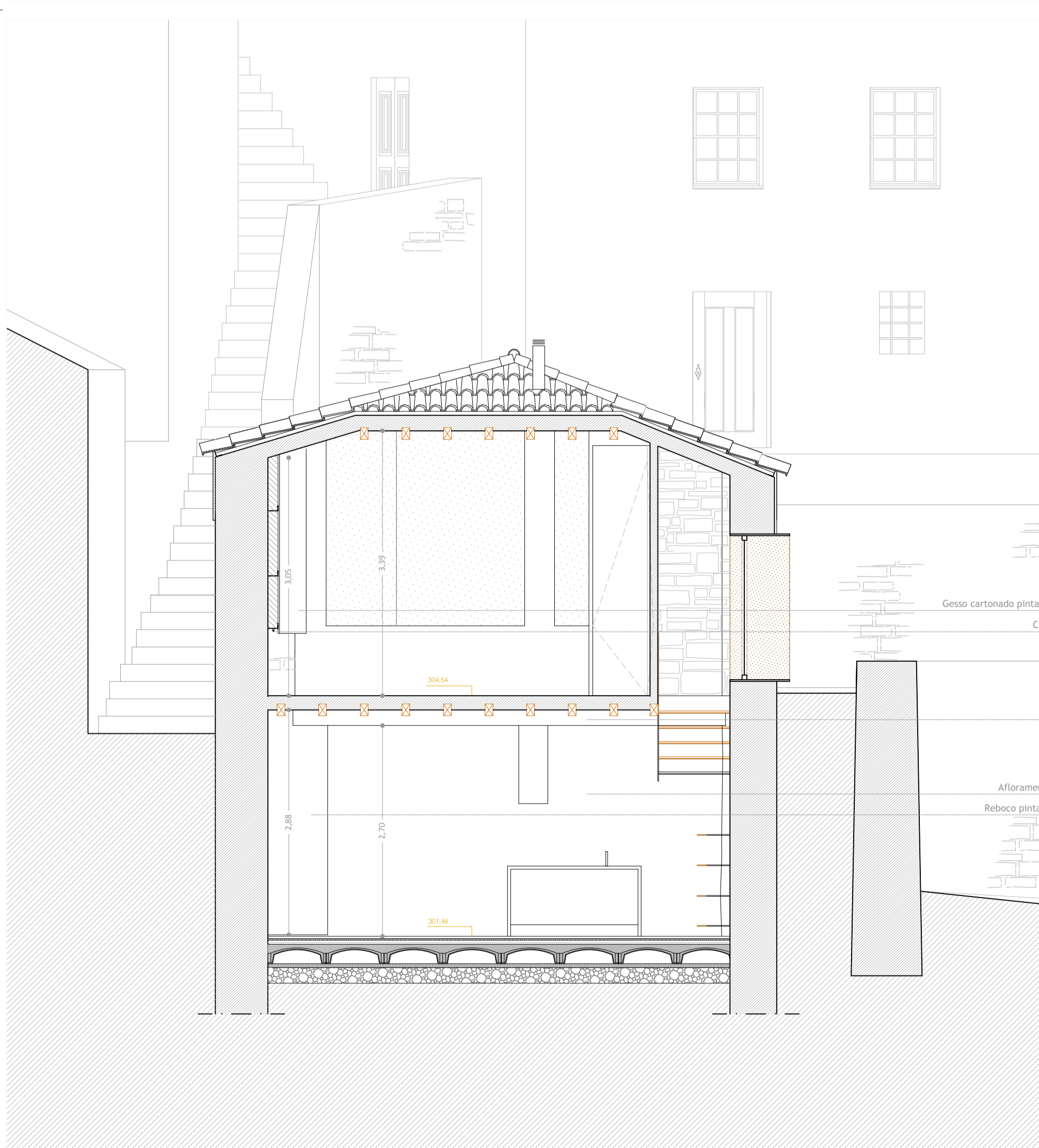
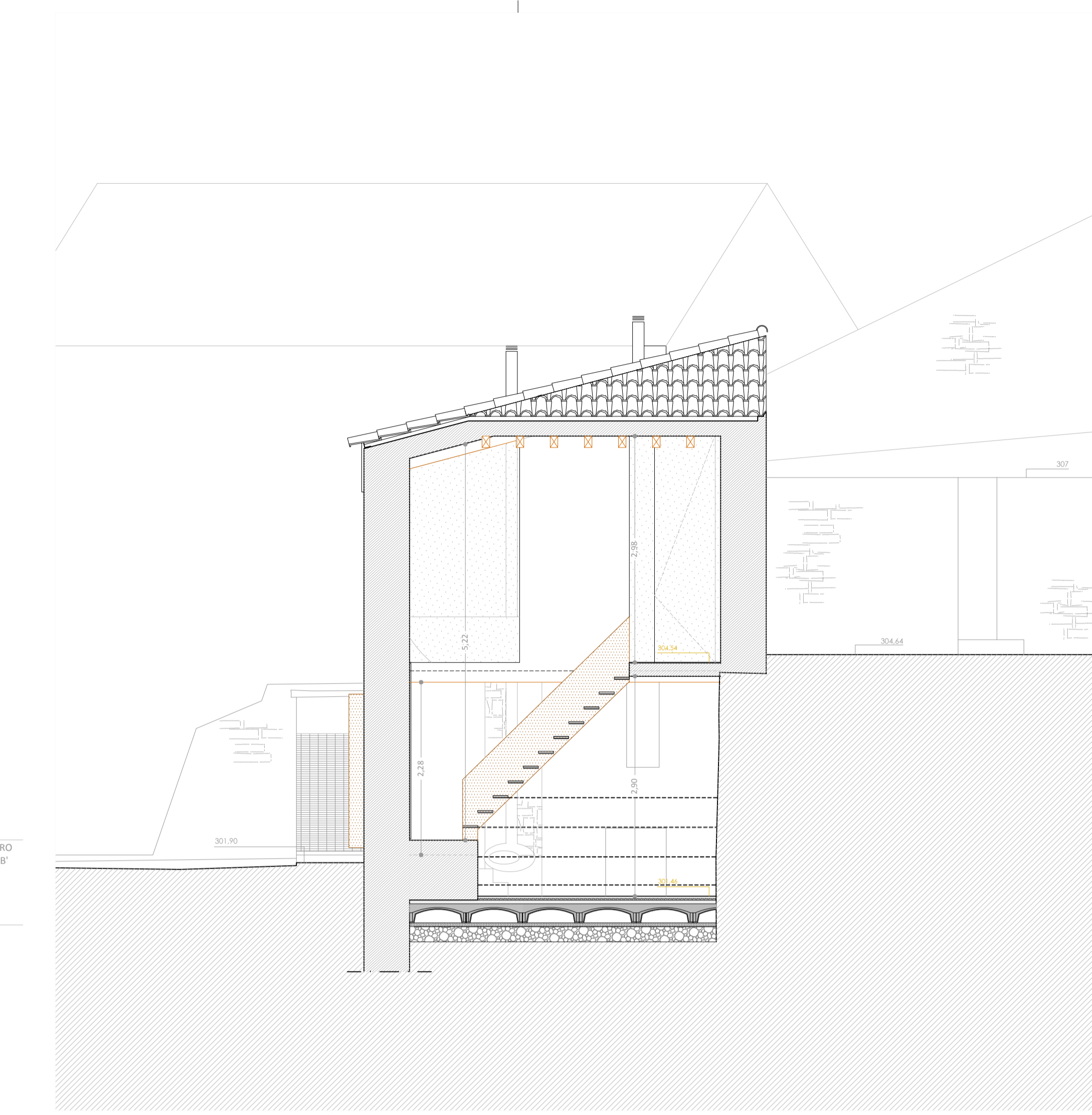
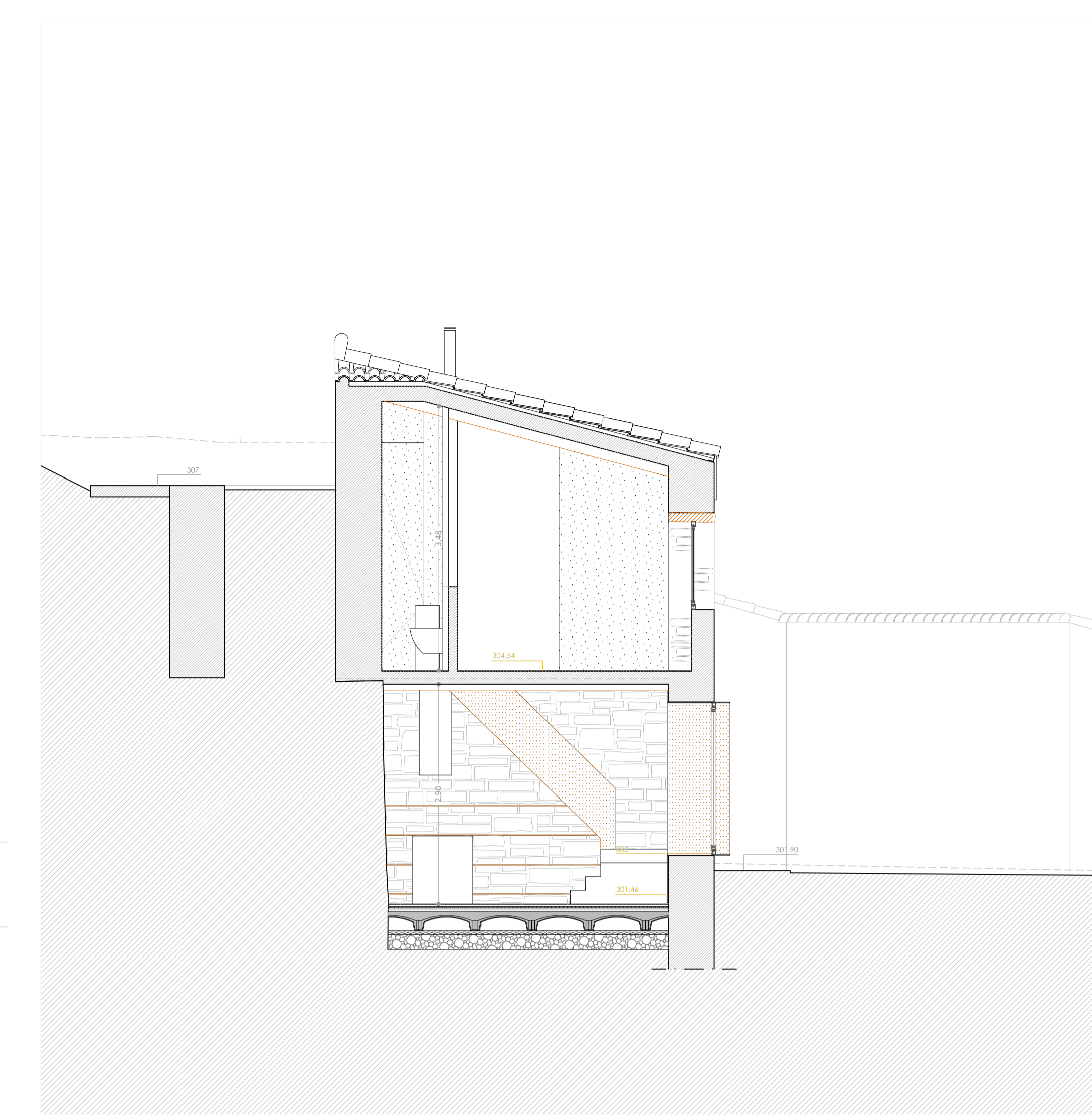
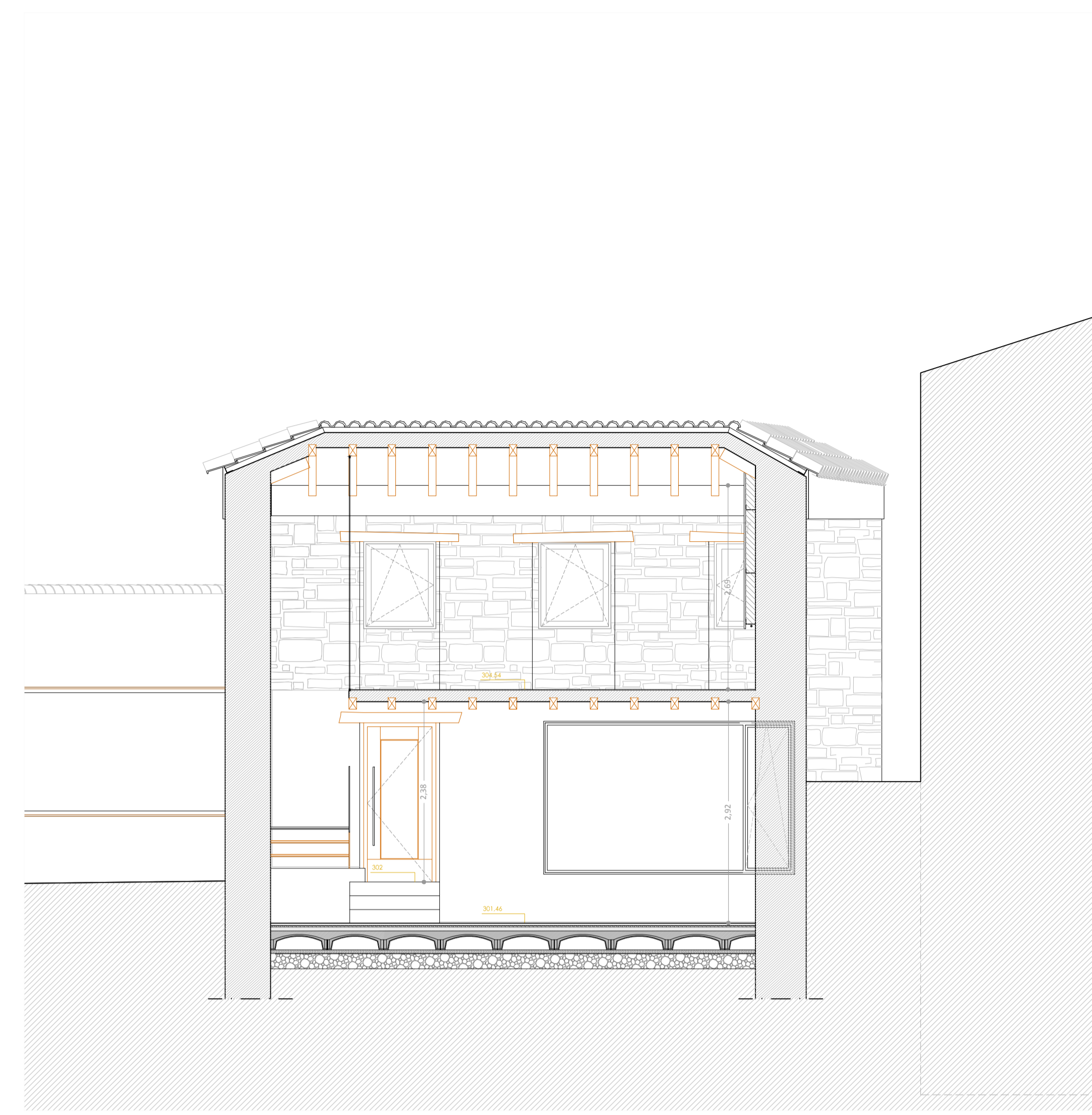
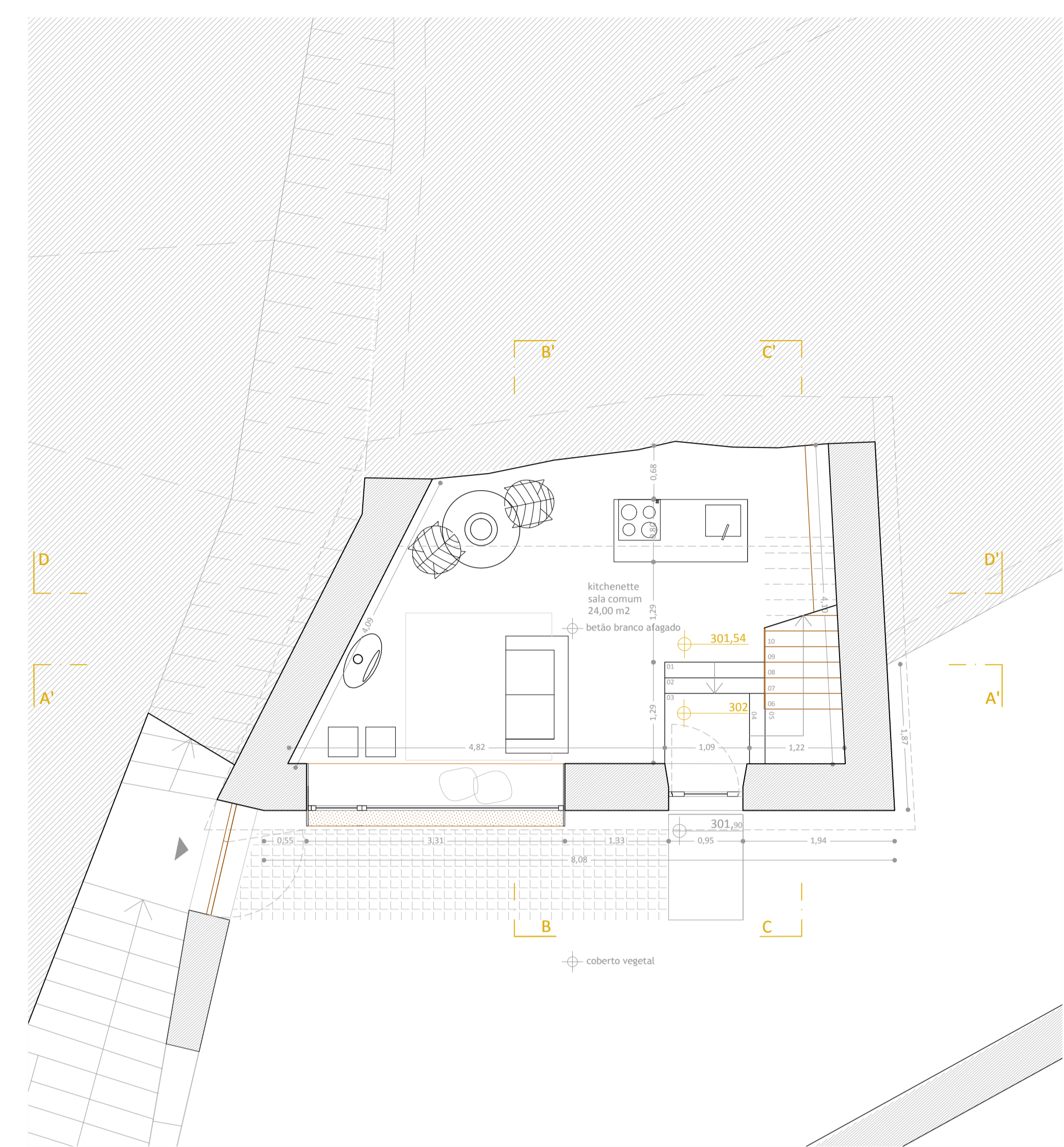
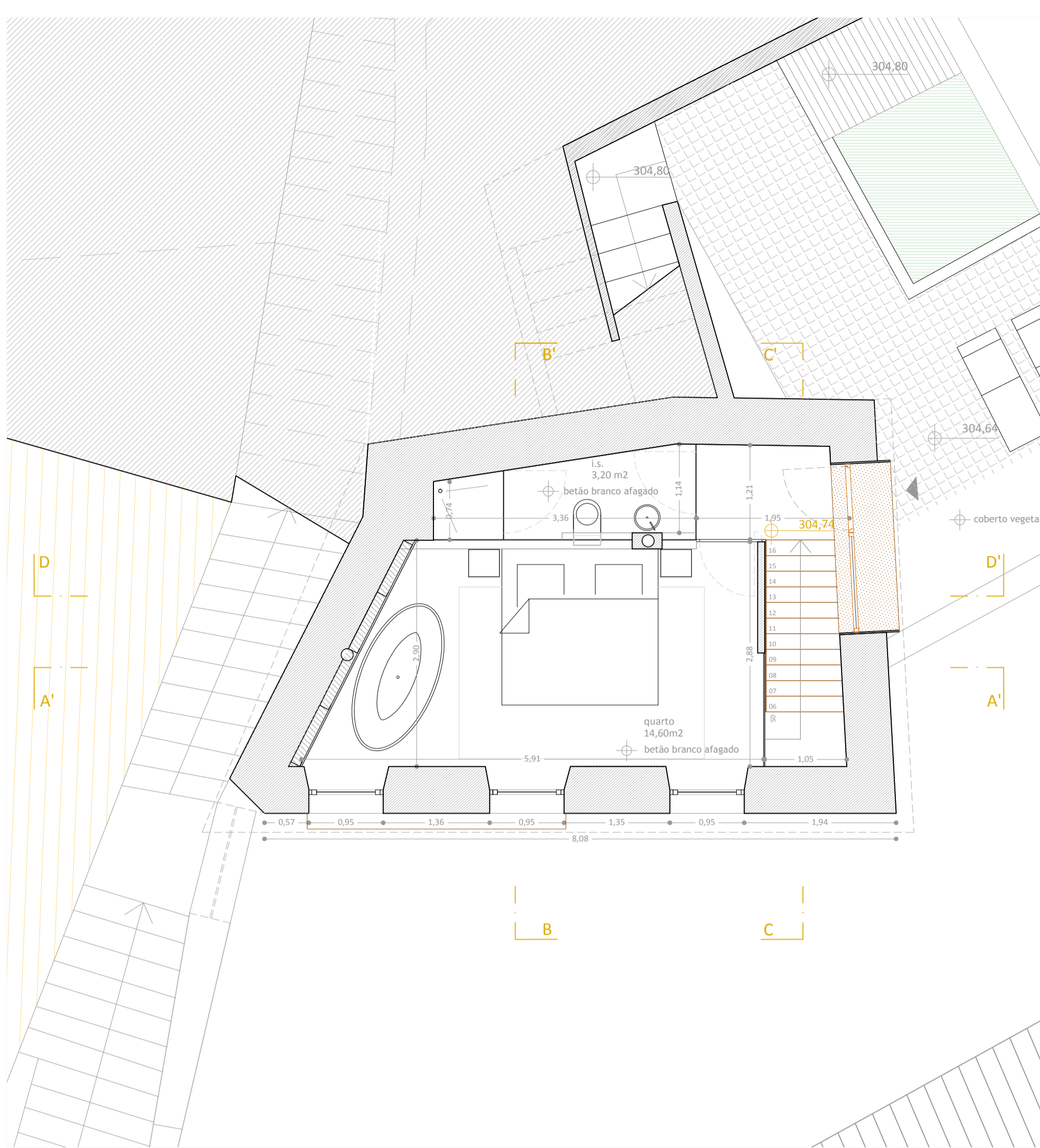


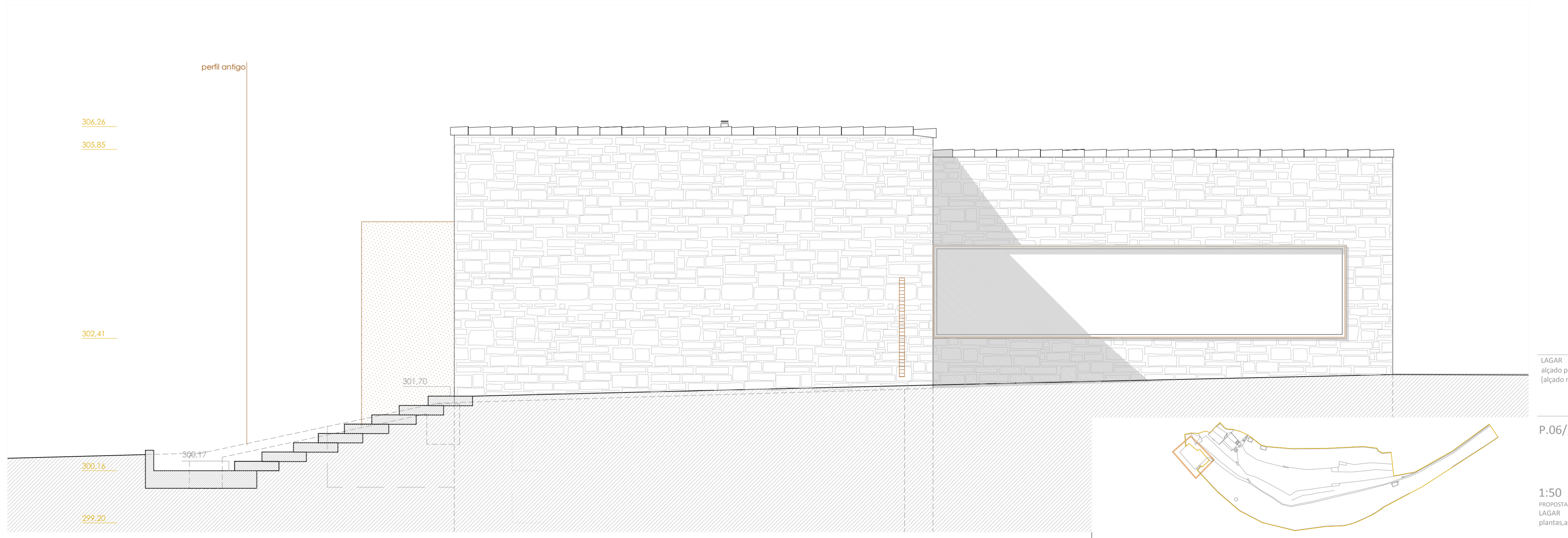
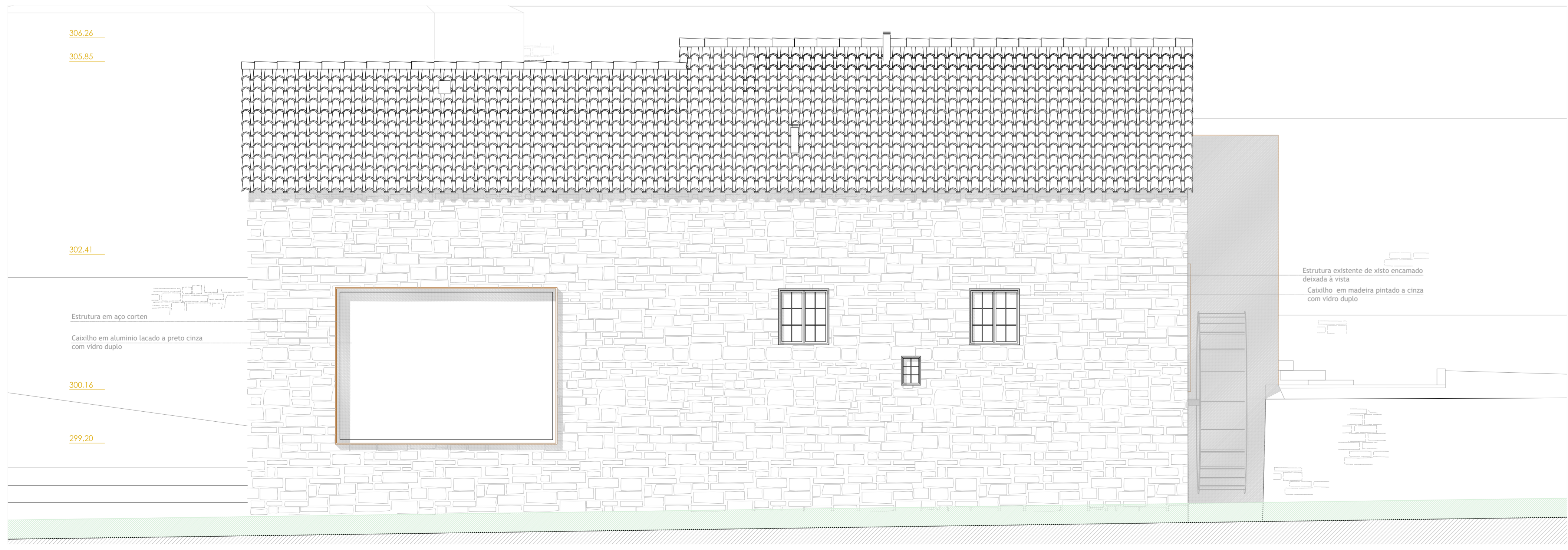
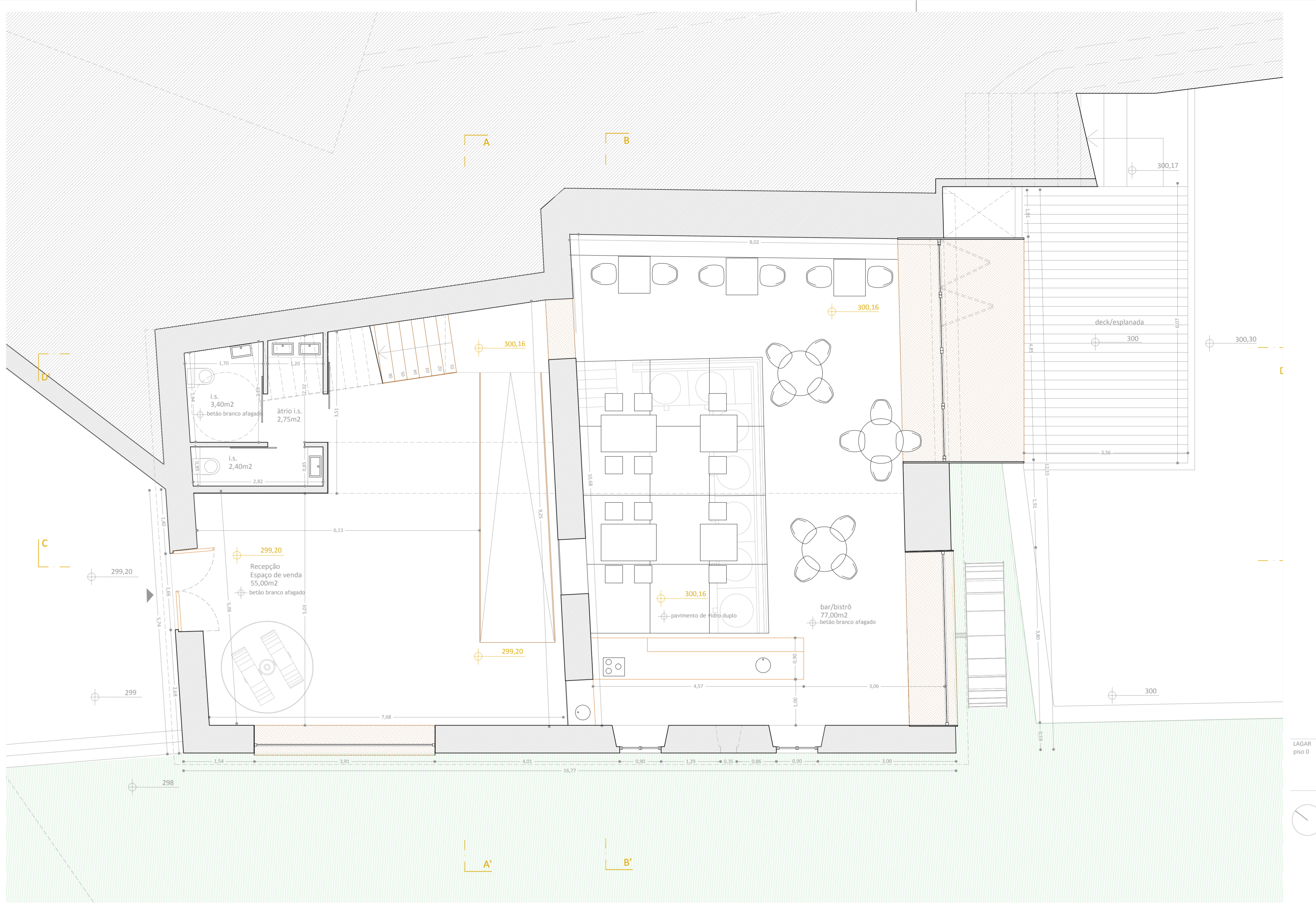
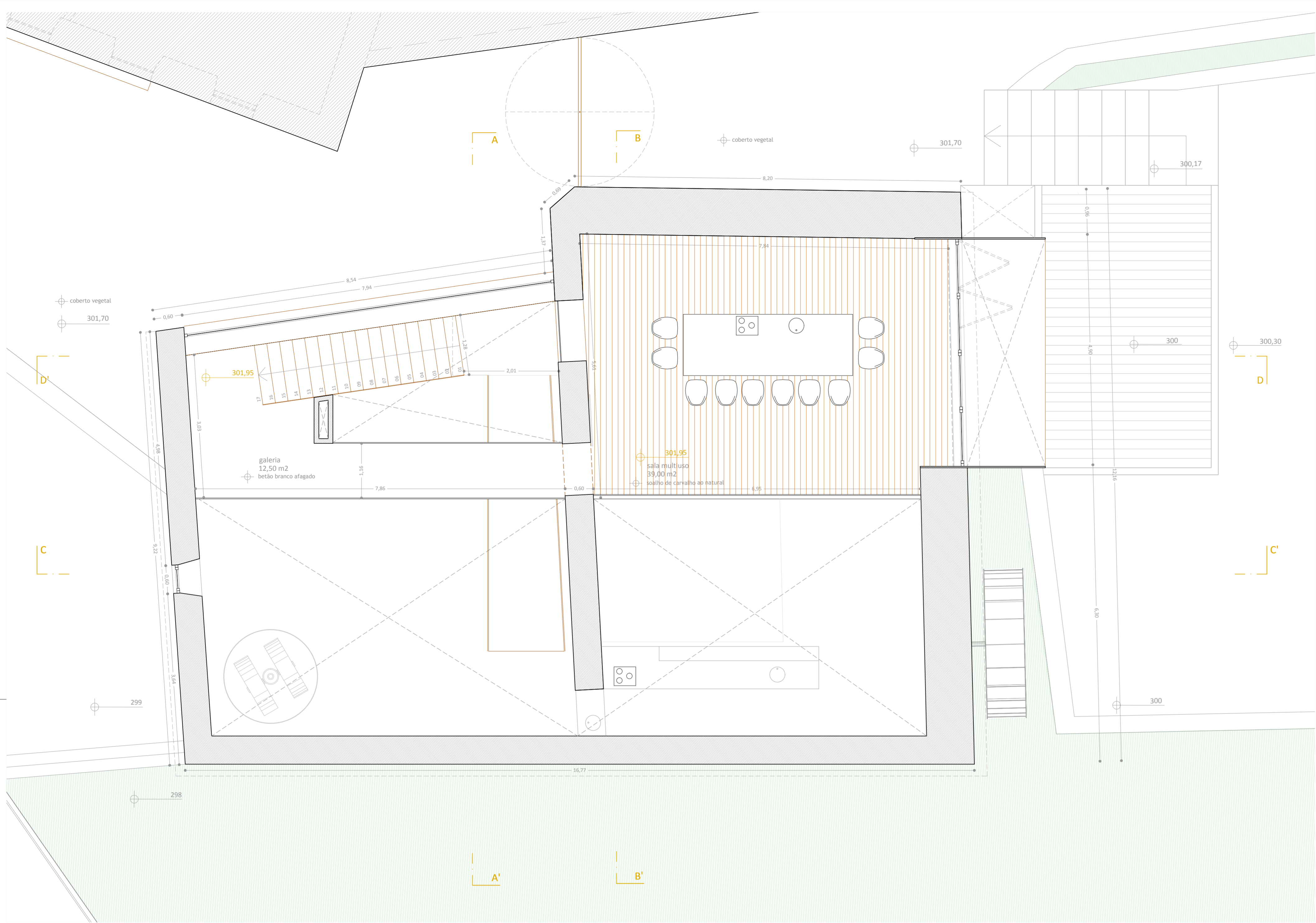
CASAÃO
piso -2

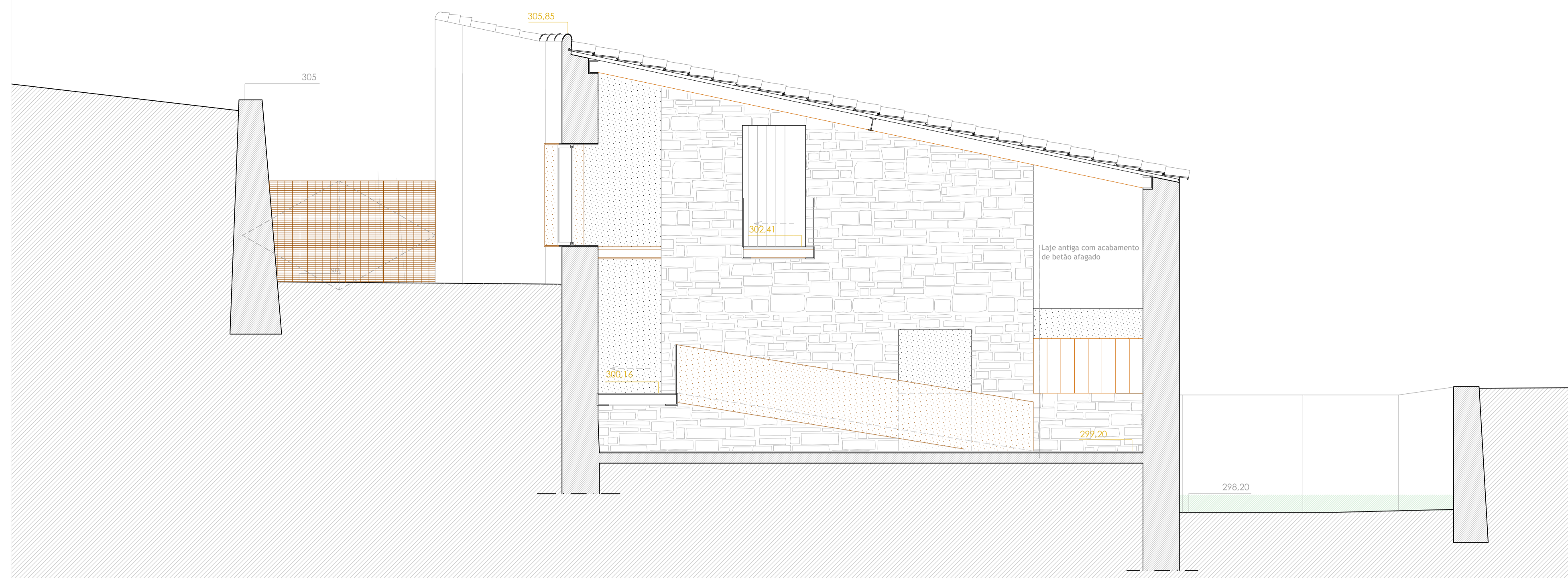




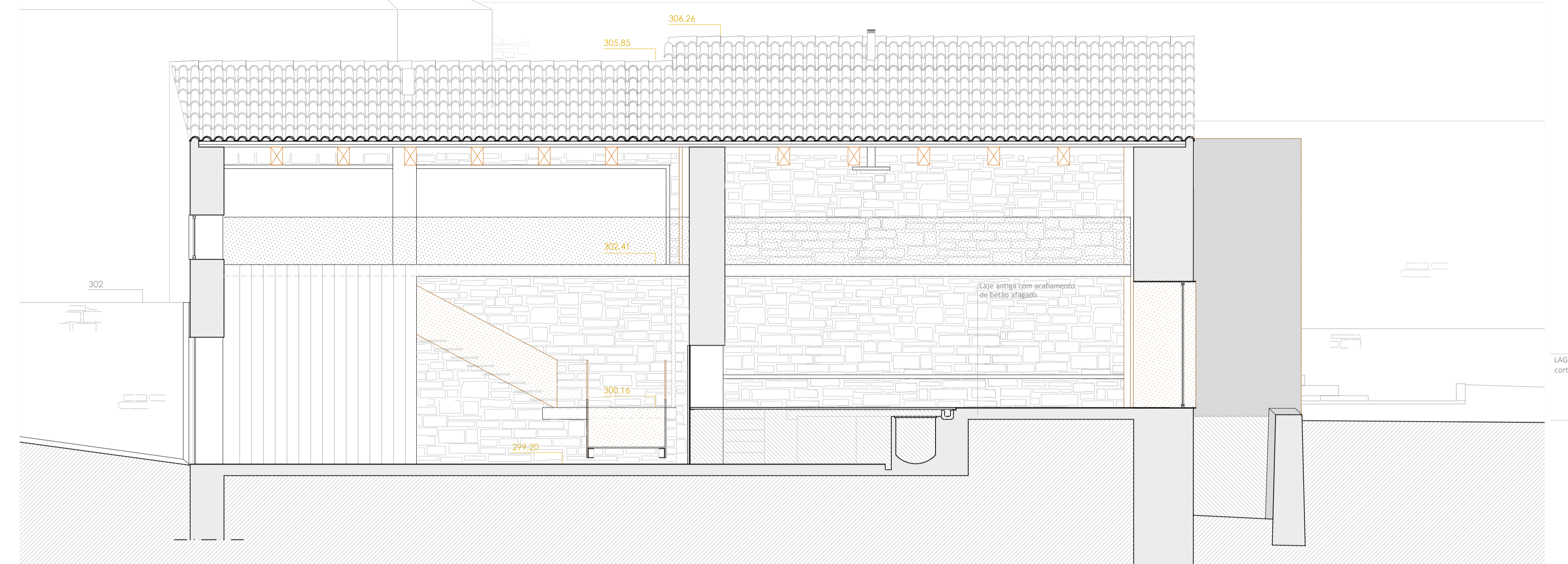




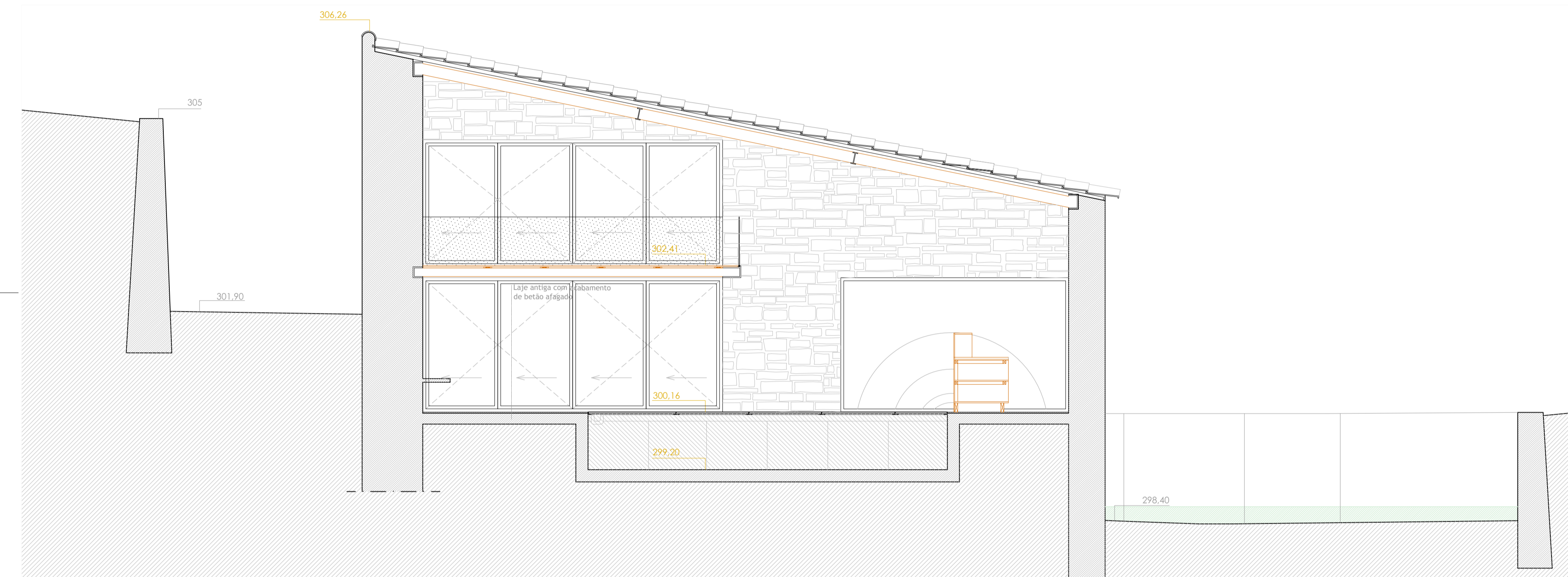




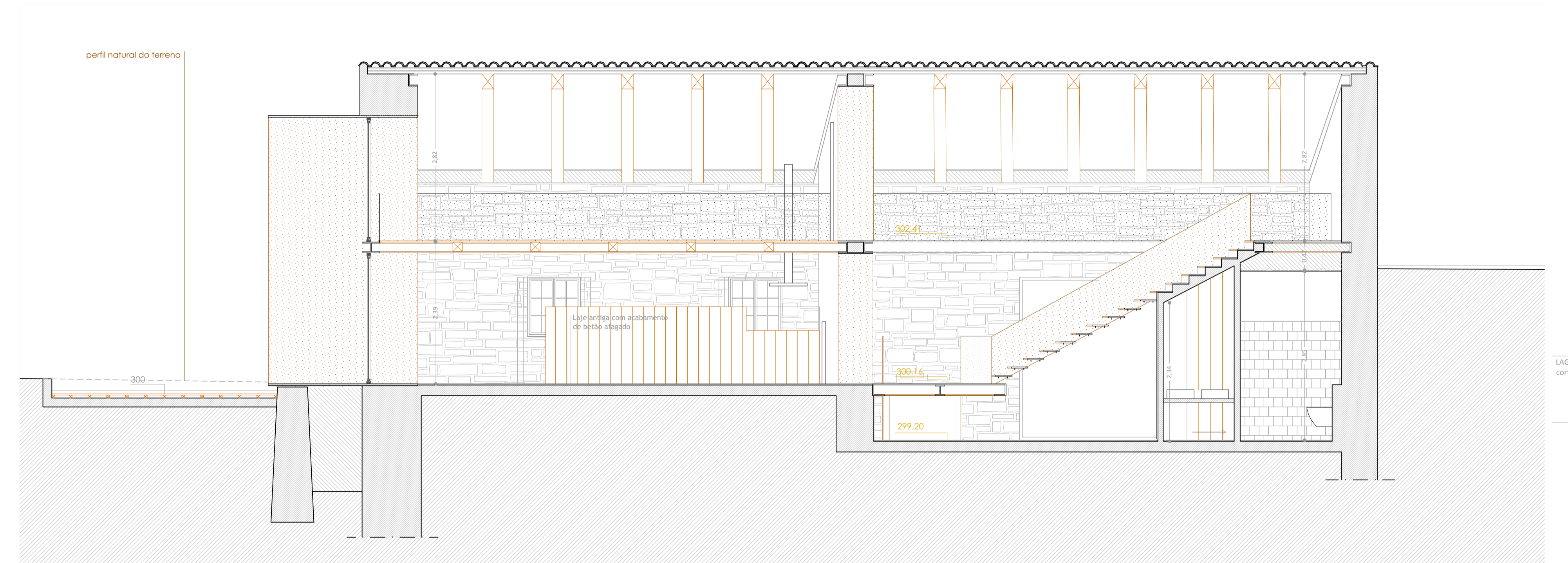
LAGAR
corte AA'



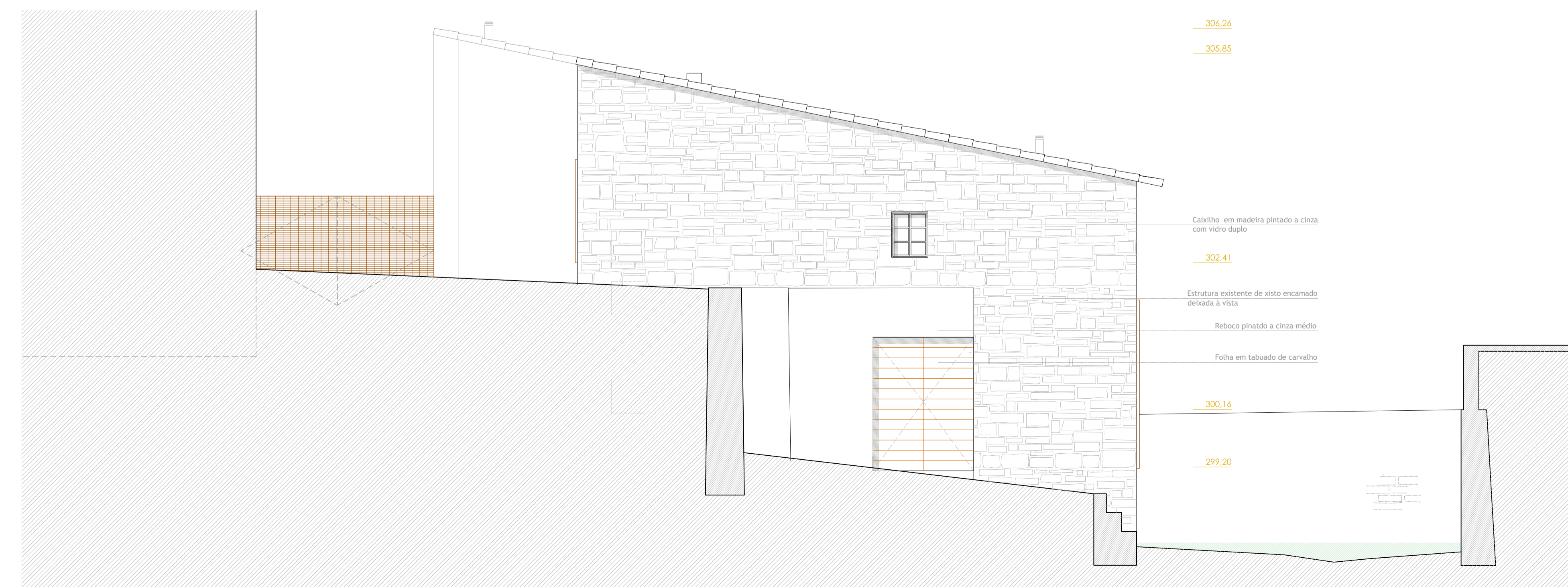
LAGAR
corte BB'



LAGAR
corte CC'

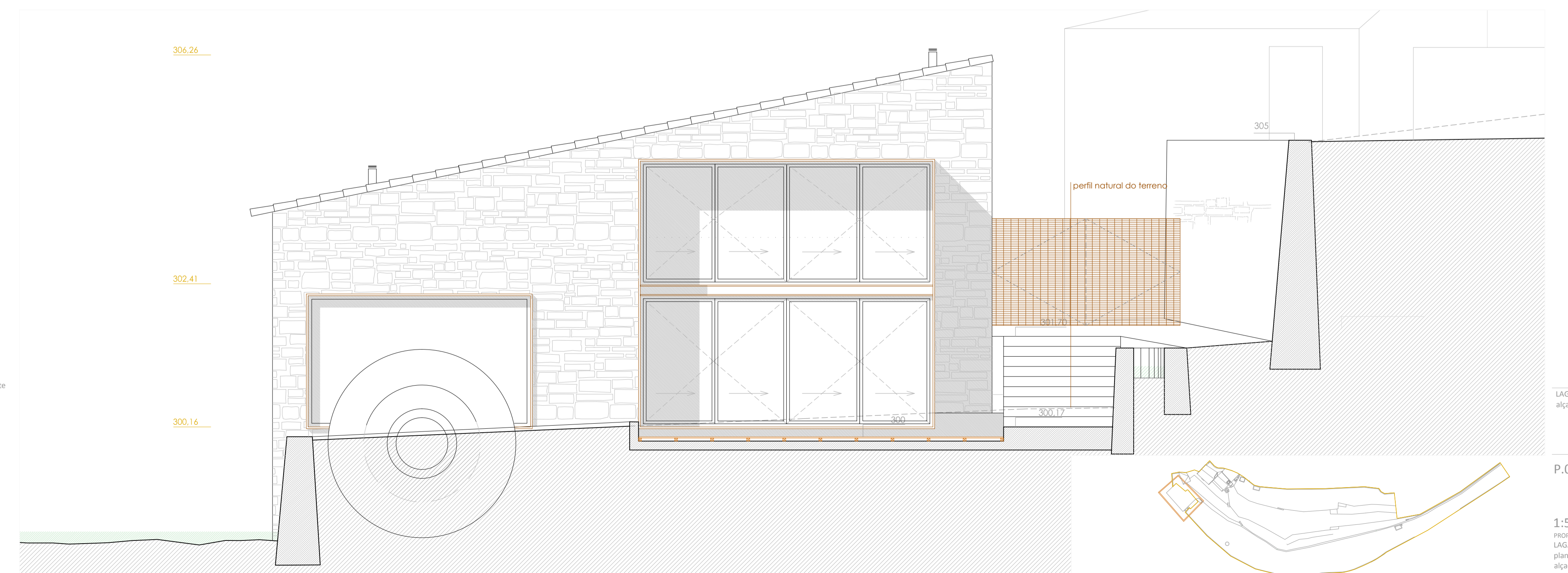


LAGAR
corte DD'

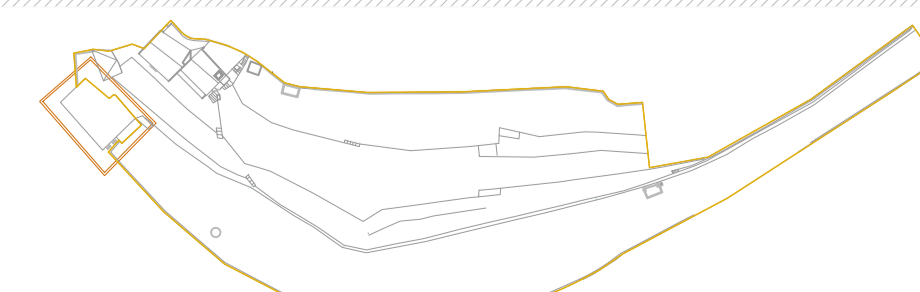


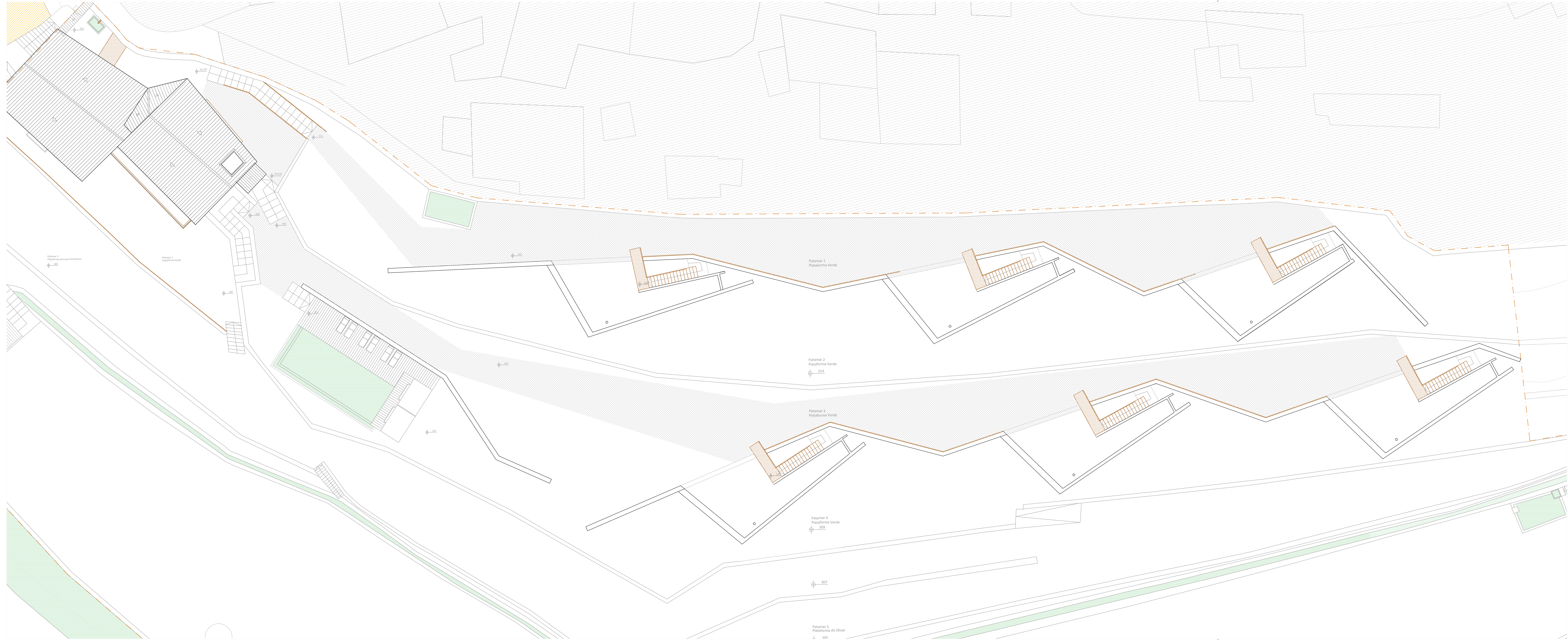
LAGAR
alçado poente

- 306.26
- 305.85
- 302.41
- Estrutura existente de visto encamado deixada à vista
- Reboco pintado a cinza médio
- Folha em tabuado de carvalho
- 300.16
- 299.20



LAGAR
alçado nascente



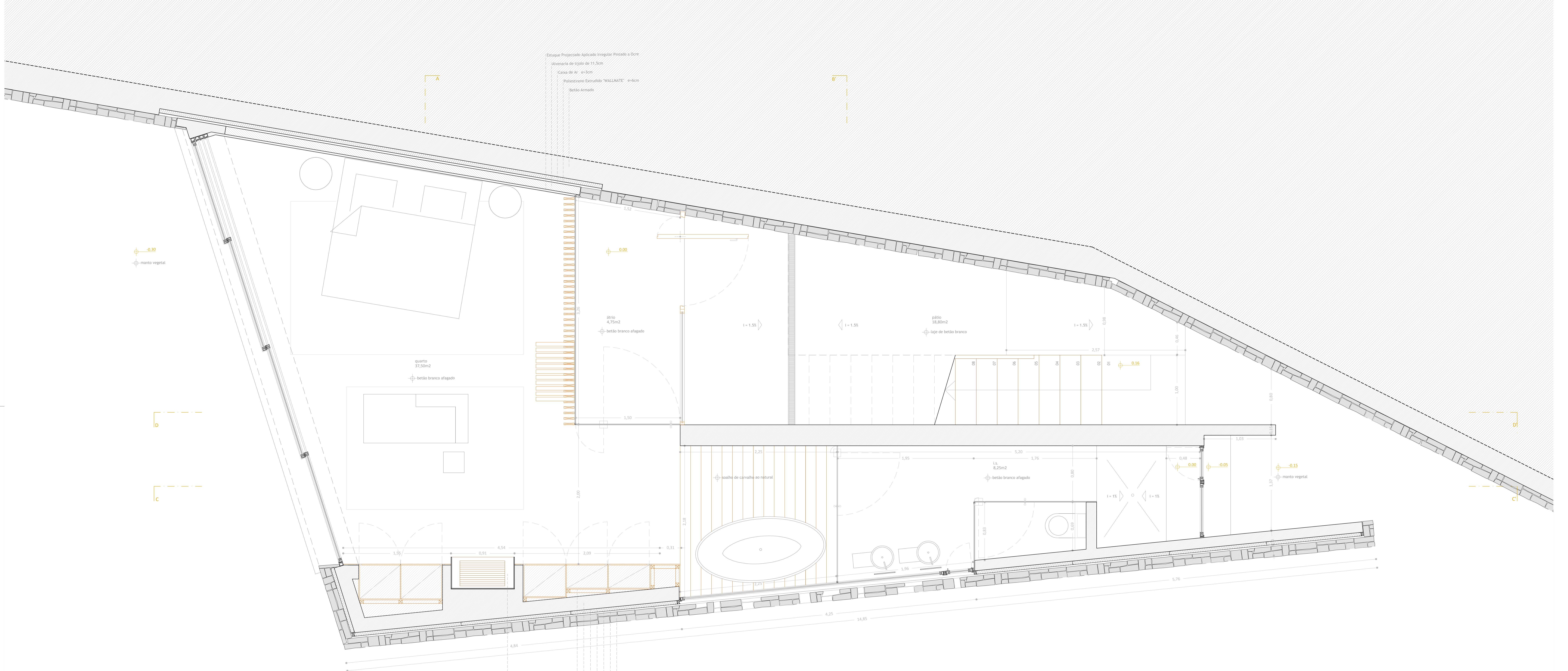


AMPLIAÇÃO
coberturas

P.08/P.10



1:200
PROPOSTA
AMPLIAÇÃO
implantação do conjunto



Estuque Projectado Aplicado Irregular Pintado a Ocre
 Alvenaria de tijolo de 11,3cm
 Caixa de Ar e=2cm
 Poliestireno Extrudido "WALLMATE" e=6cm
 Betão Armado

Alvenaria de Xisto e=10cm
 Caixa de Ar e=2cm
 Membrana Anti-Vapores
 Poliestireno Extrudido "WALLMATE" e=6cm
 Impermeabilização - Pintura Asfáltica
 Betão Armado

Estrutura da lareira em aço corten

Estrutura do Roupeiro em Madeira de Carvalho ao Natural

-0,30
 manto vegetal

0,00

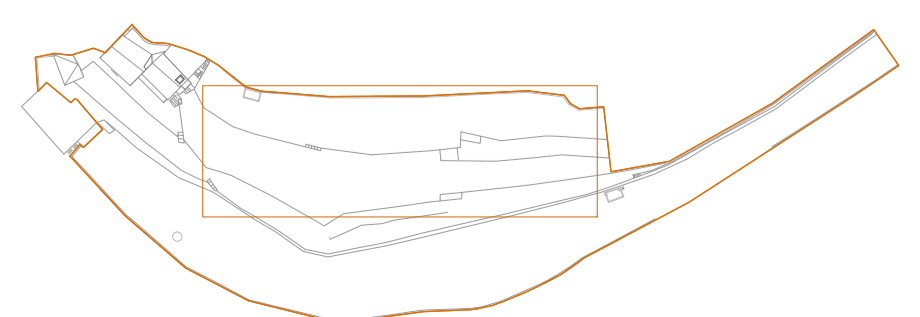
quarto
 37,50m²
 betão branco afagado

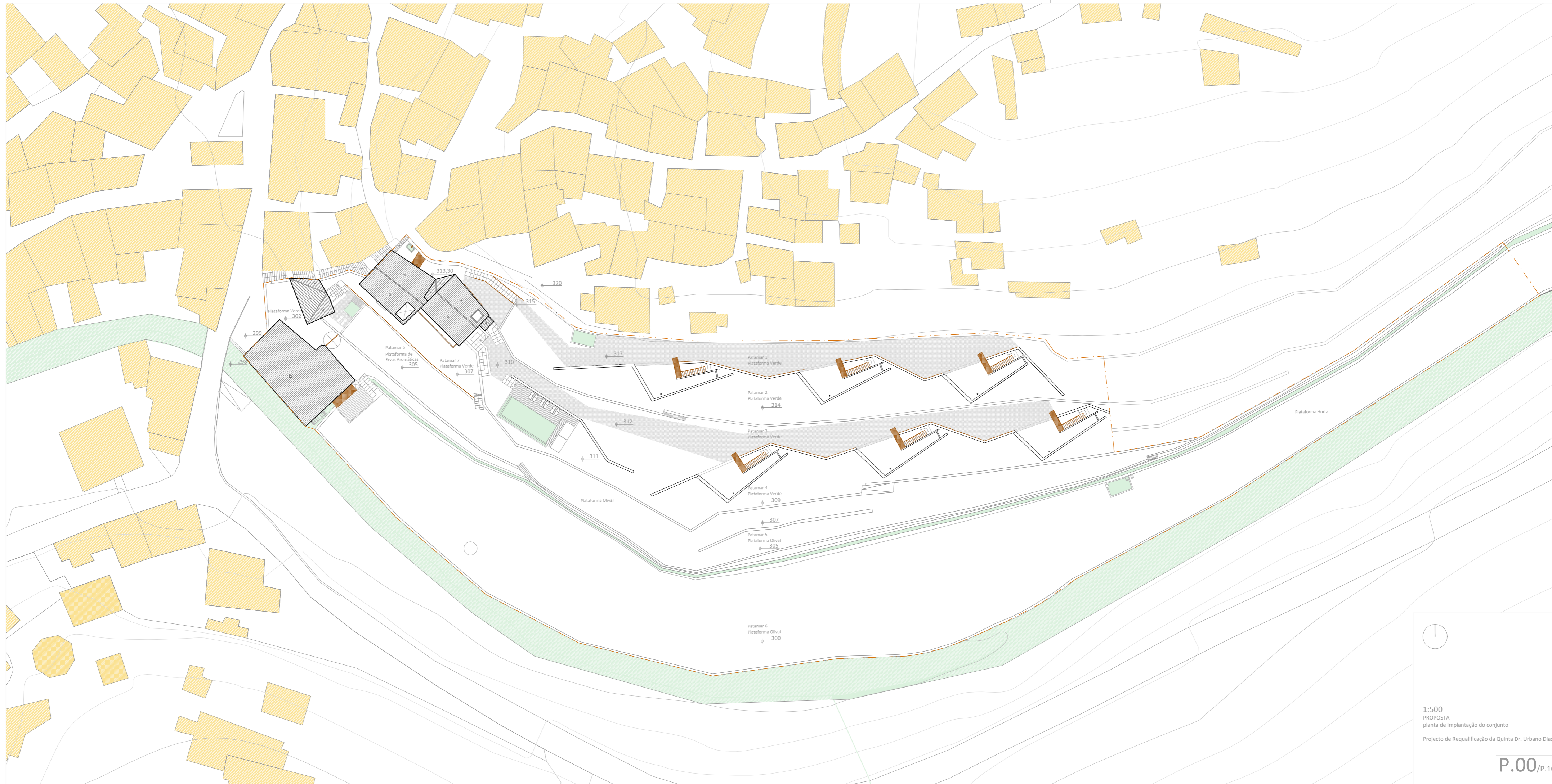
banheiro
 4,75m²
 betão branco afagado

pátio
 18,80m²
 laje de betão branco

cozinha
 8,25m²
 betão branco afagado

-0,15
 manto vegetal





1:500
PROPOSTA
planta de implantação do conjunto
Projecto de Requalificação da Quinta Dr. Urbano Dias

